
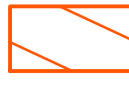









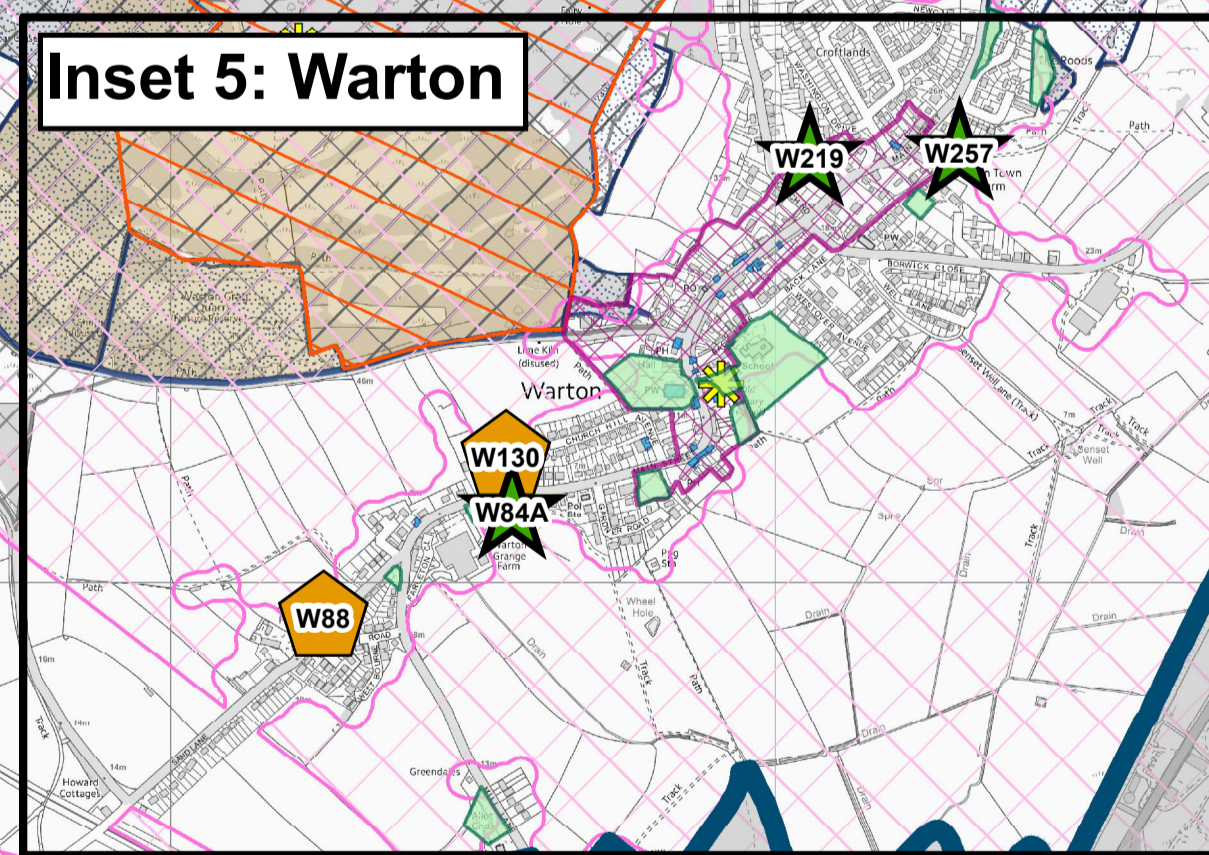
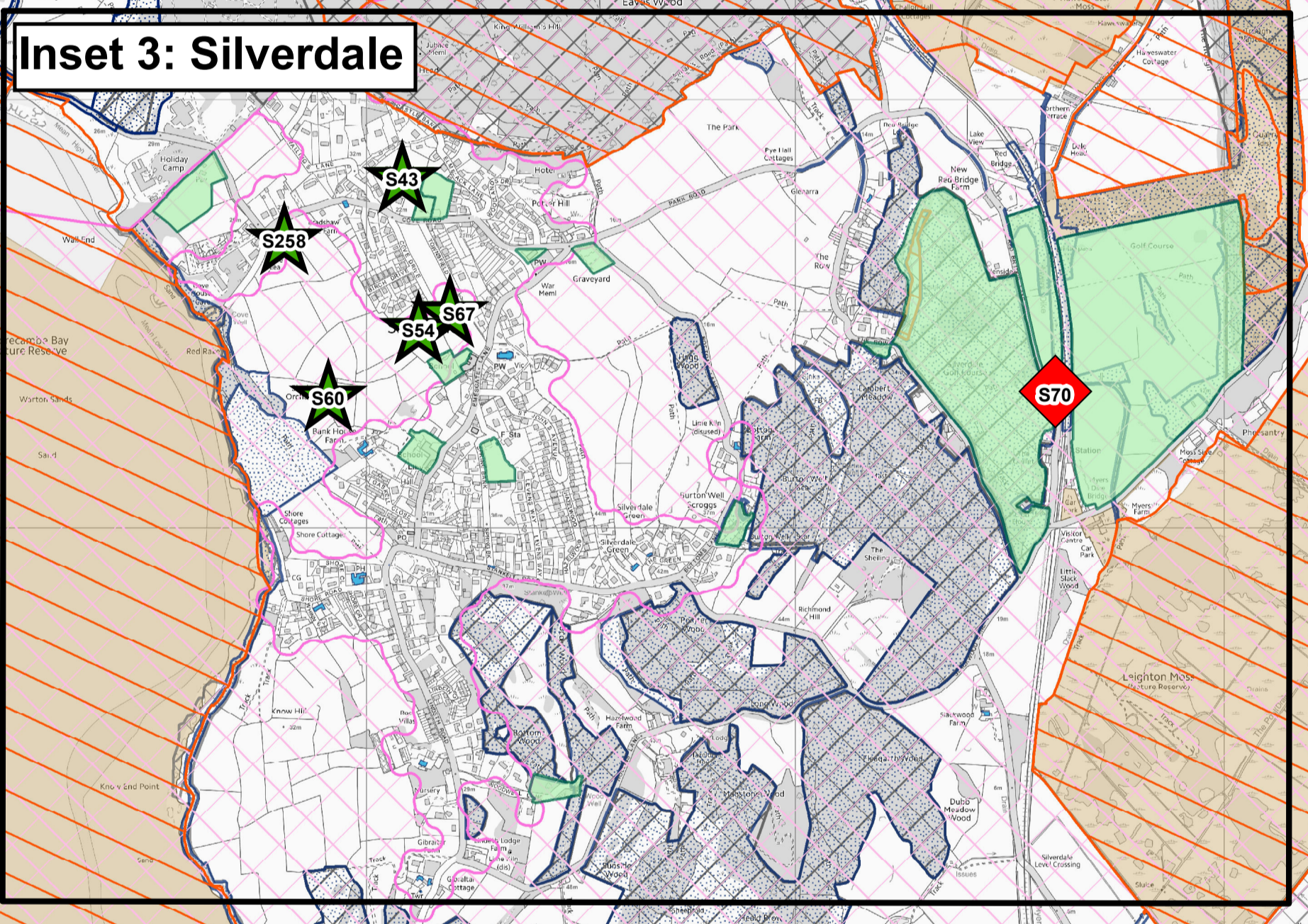
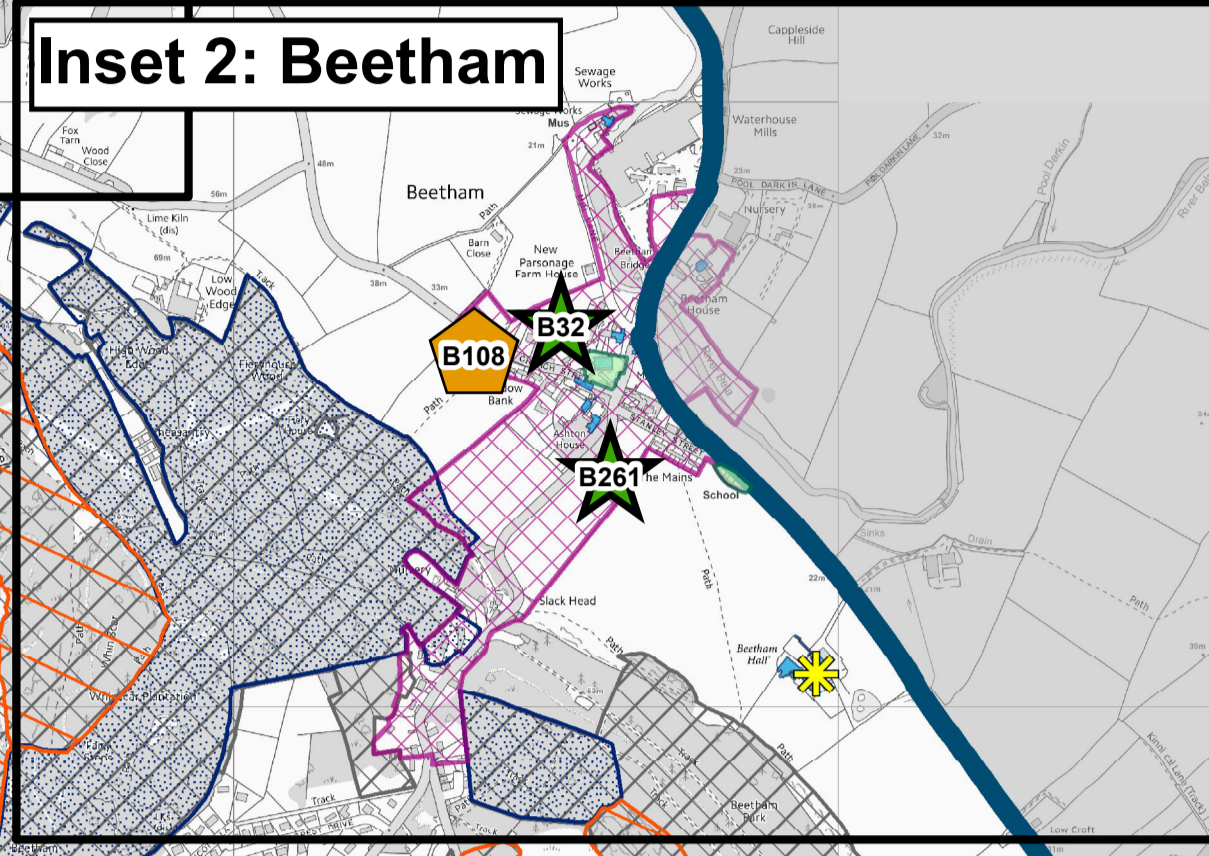
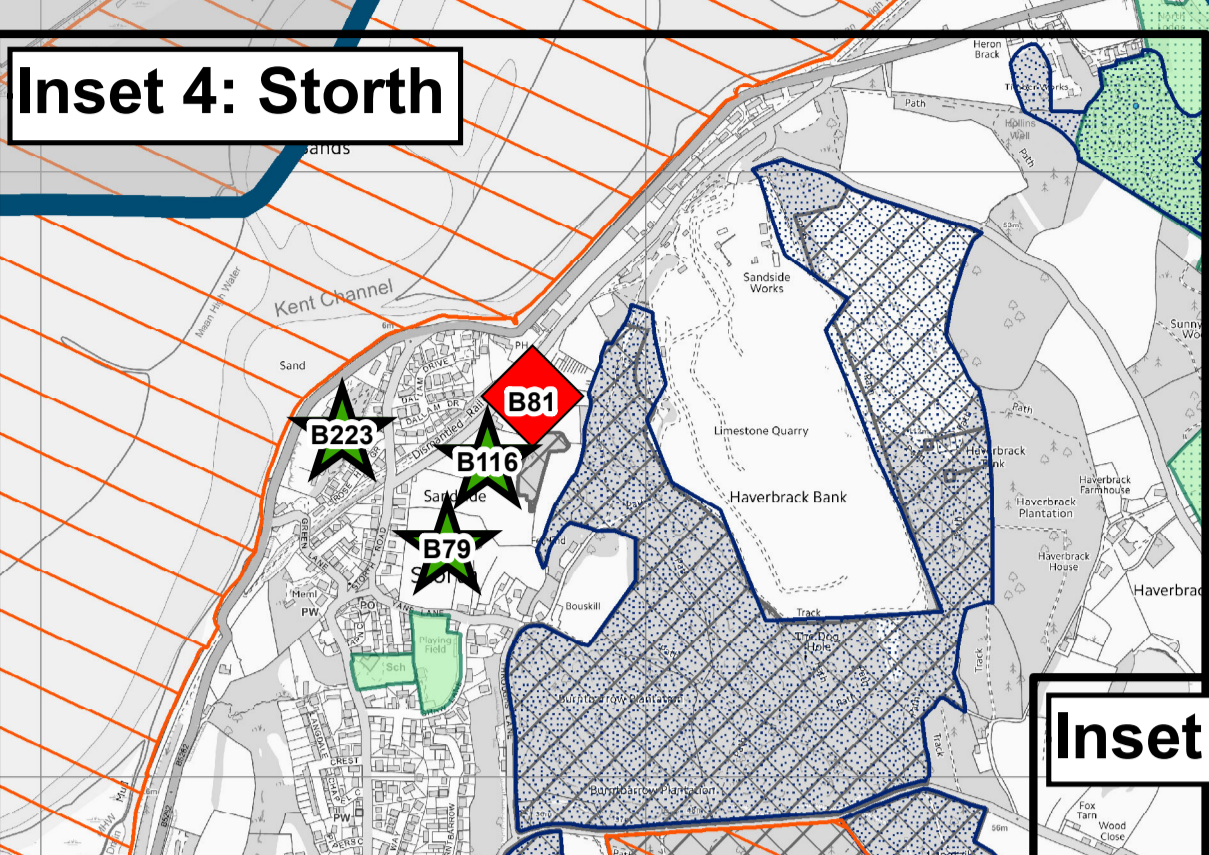
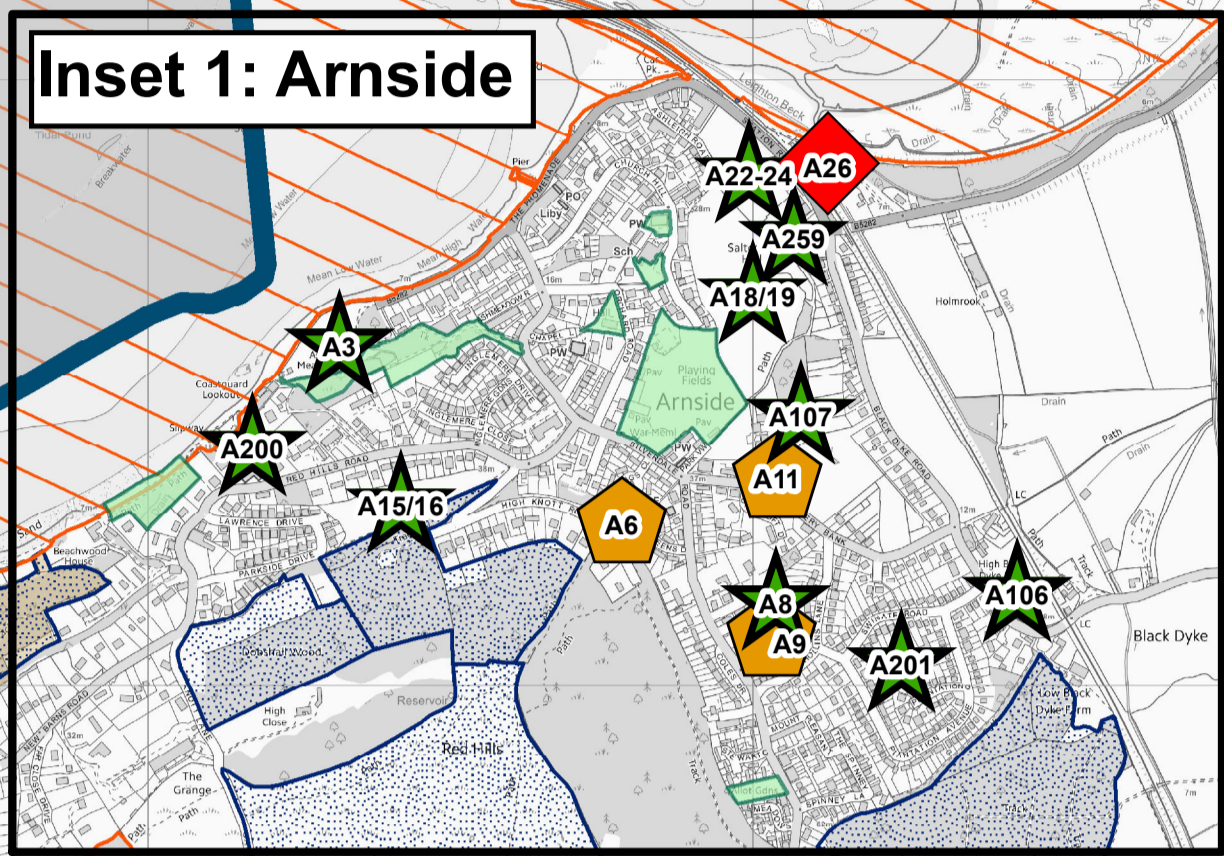
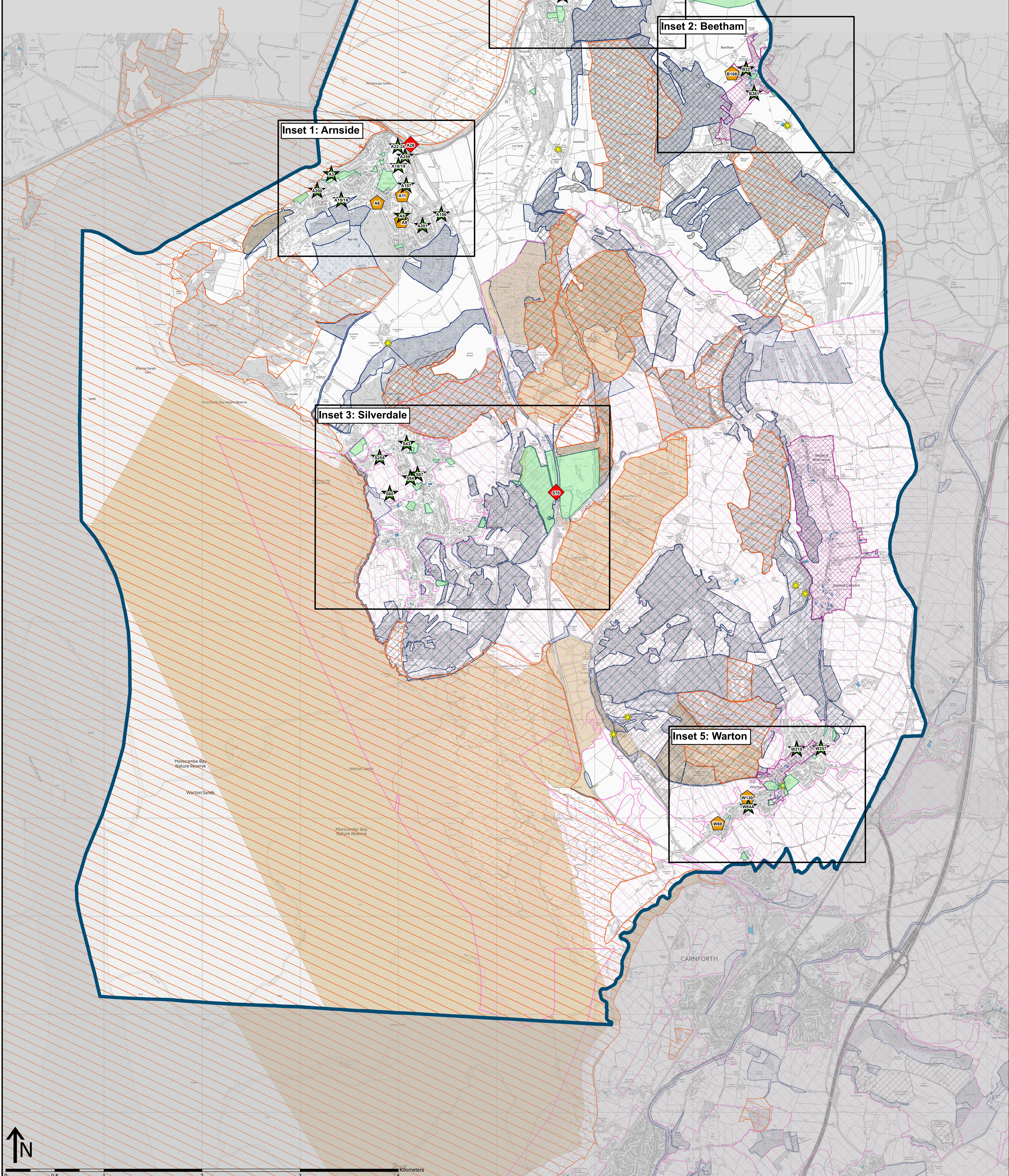


**Arnside and Silverdale AONB DPD Policies Map**  
**Publication Version**  
**October 2017**

-  AONB Boundary\*
-  International and National Environmental Designation\*\*
-  Biological Heritage Site / County Wildlife Site\*
-  Local Geodiversity Site / Limestone Pavement Order\*
-  Scheduled Monument\*
-  Listed Buildings\*
-  Conservation Area\*
-  Historic Park and Garden\*
-  Nature Reserve\*
-  Lancashire Mineral Safeguarding Area\*

\*Note: The Morecambe Bay Limestones and Wetlands Nature Improvement Area is an additional national environmental designation that covers the whole of the Arnside and Silverdale AONB region, and is therefore not shown on this map.

\*Note: These designations are made separately to the Local Plan



0 0.5 1 2 3 4 Kilometers