










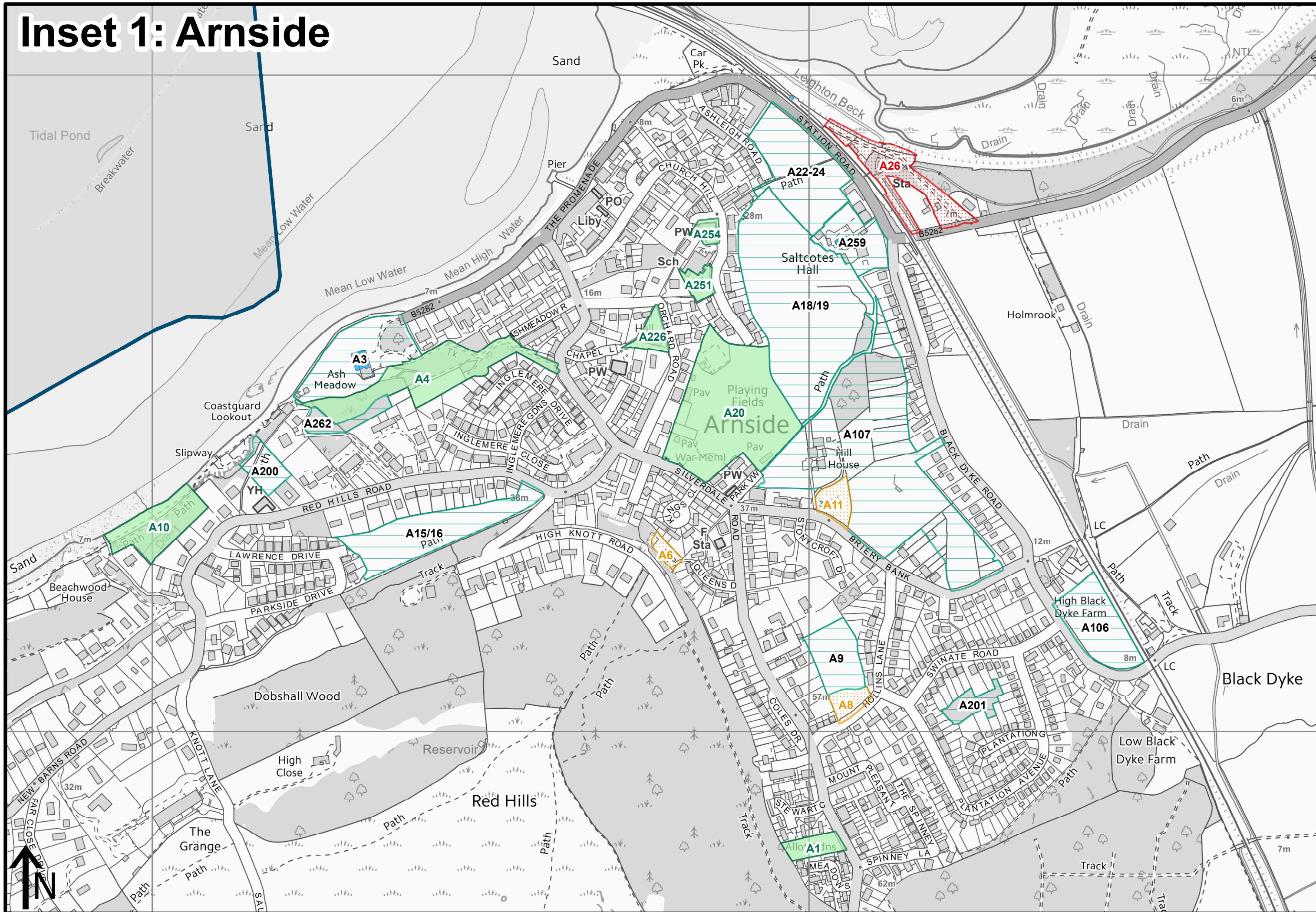
Arnside and Silverdale AONB DPD Policies Map – Inset Map Book Publication Version – October 2017

Legend


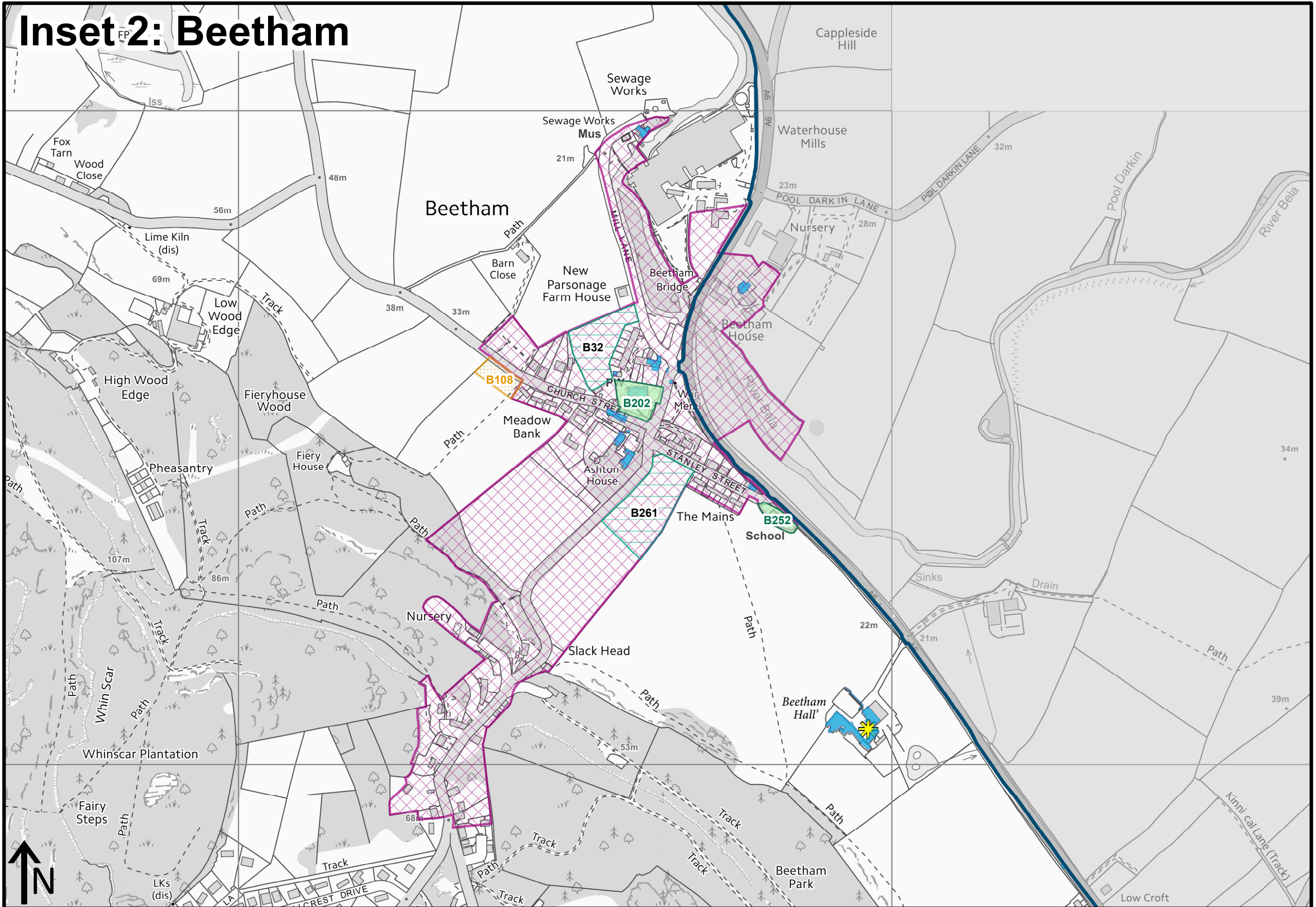
-  AONB Boundary*
-  Housing
-  Mixed Use
-  Key Settlement Landscape
-  Open Space
-  Historic Park and Garden*
-  Conservation Area*
-  Listed Buildings*
-  Scheduled Monument*

*These designations are made separately to the Local Plan process and may be subject to change.


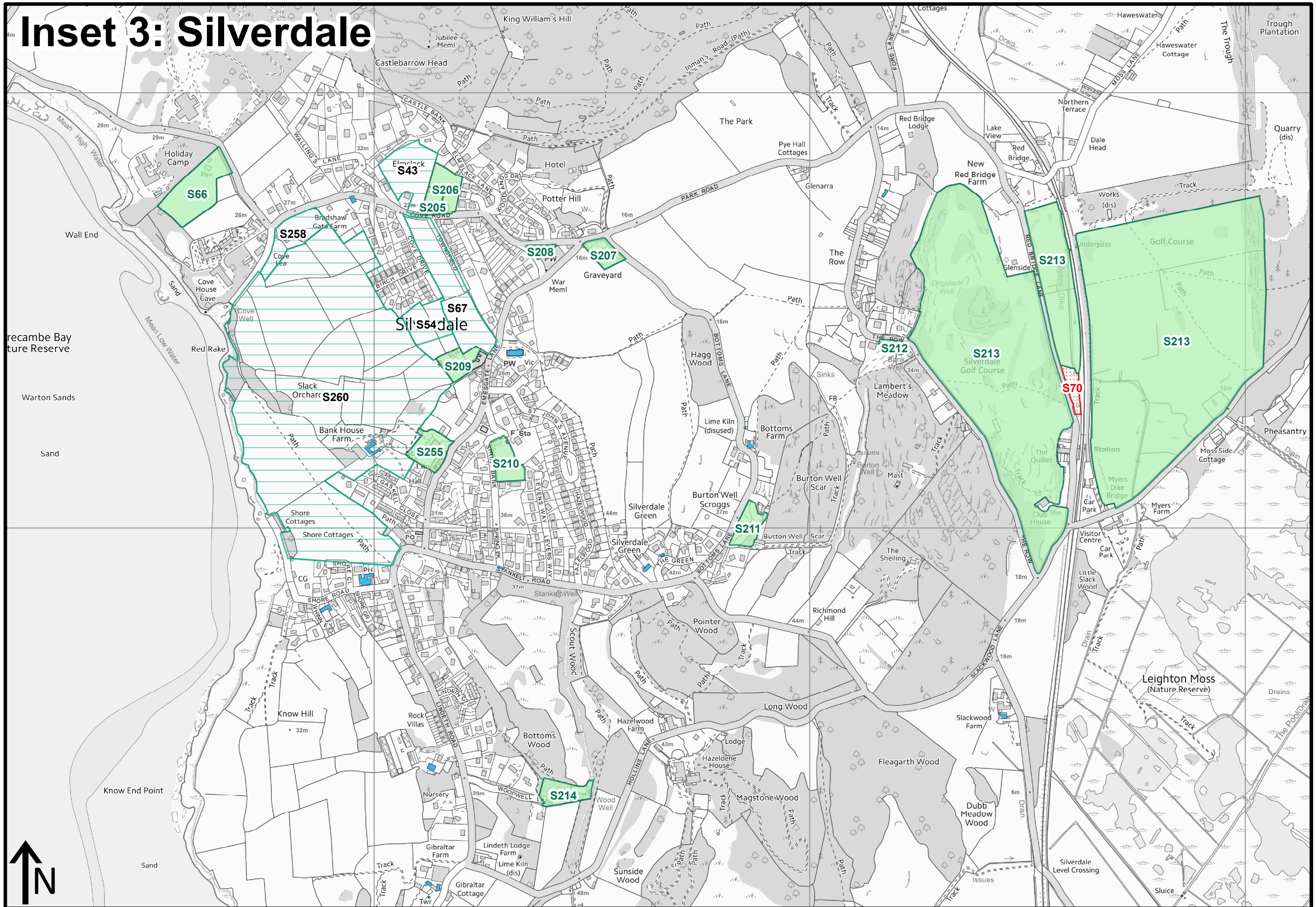
Inset 1: Arnside



Inset 2: Beetham



Inset 3: Silverdale



Inset 4: Storth

