

# Arnside and Silverdale AONB DPD

## Issues and Options Consultation Map Book


November 2015








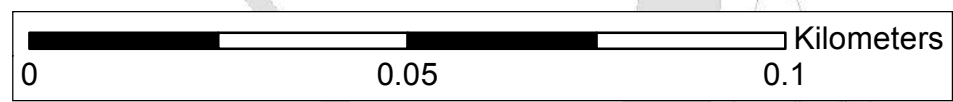

# Arnside


Site reference	Address	Settlement	Page number
A1	Allotments, Silverdale Road	Arnside	2
A2	Arnside Edge	Far Arnside	3
A3	Ashmeadow House, The Promenade	Arnside	4
A4	Ashmeadow Woodland, Silverdale Road	Arnside	5
A5	Crossfield House, Redhill Road	Arnside	6
A6	Garages off Queens Drive	Arnside	7
A7	High Close, Knott Lane	Arnside	8
A8	Hollins Lane 1	Arnside	9
A10	Land East of Beachwood Lane	Arnside	10
A11	Land North of Briery Bank 1	Arnside	11
A12	Land North of Briery Bank 2	Arnside	12
A13	Land Adjoining Cemetery 1	Arnside	13
A14	Land North West of Briery Bank 1	Arnside	14
A15	The Common, Red Hills Road 1	Arnside	15
A17	Land Adjoining Cemetery 2	Arnside	16
A18	Land West of Saltcotes Hall, Station Road 1	Arnside	17
A19	Land West of Saltcotes Hall, Station Road 2	Arnside	18
A20	Memorial Playing Field, Silverdale Road	Arnside	19
A21	Arnside Knott and Heathwaite	Arnside	20
A22	Station Fields, Land Fronting Station Road	Arnside	21
A23	Station Fields, Station Road 1	Arnside	22
A24	Station Fields, Station Road 2	Arnside	23
A25	Station House, Sandside Road	Arnside	24
A26	Station Yard, Sandside Road 1	Arnside	25
A27	Station Yard, Sandside Road 2	Arnside	26
A28	Telephone Exchange, Briery Bank	Arnside	27
A29	Trafalgar Garage, Ashleigh Road	Arnside	28
A30	Woodland South of Red Hills Road	Arnside	29
A97	Middlebarrow Quarry	Waterslack	30
A105	Land adjacent Royd, Silverdale Road	Arnside	31
A106	Land West of Black Dyke Road	Arnside	32
A107	Land North West of Briery Bank 2	Arnside	33

 Arnside and Silverdale AONB boundary


**Site being assessed for:**


-  Open space
-  Development
-  Open space or development




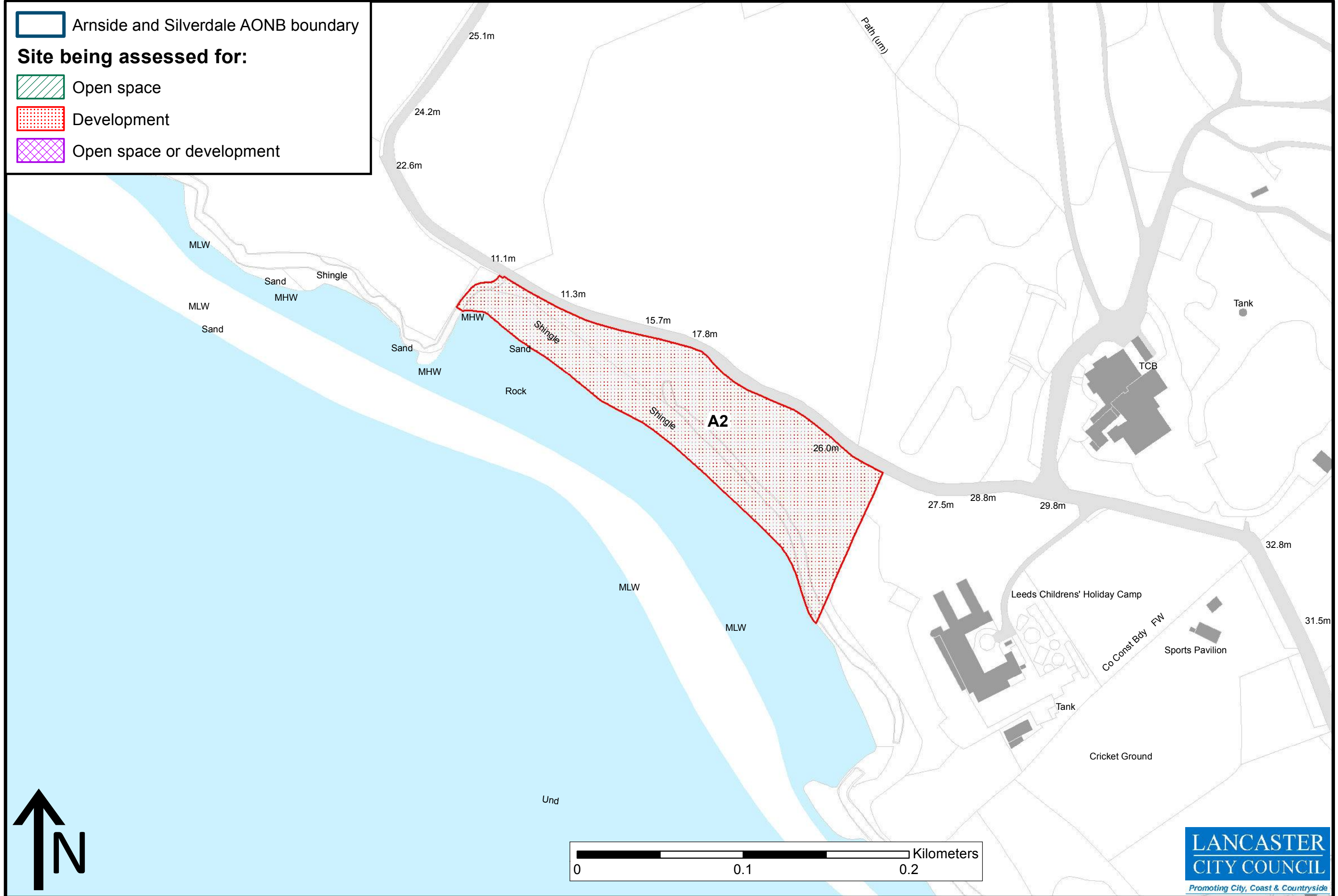
 Arnside and Silverdale AONB boundary

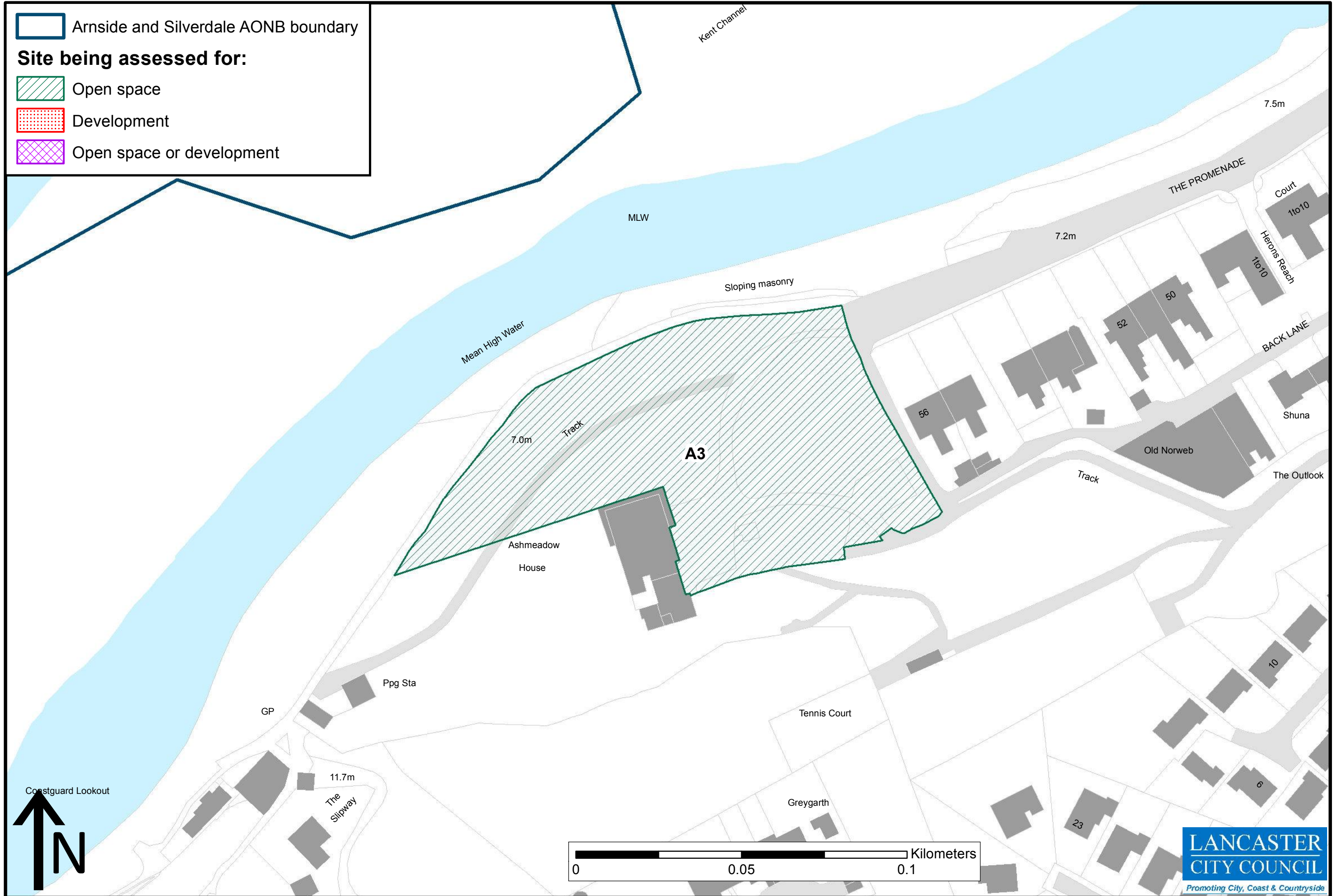
**Site being assessed for:**

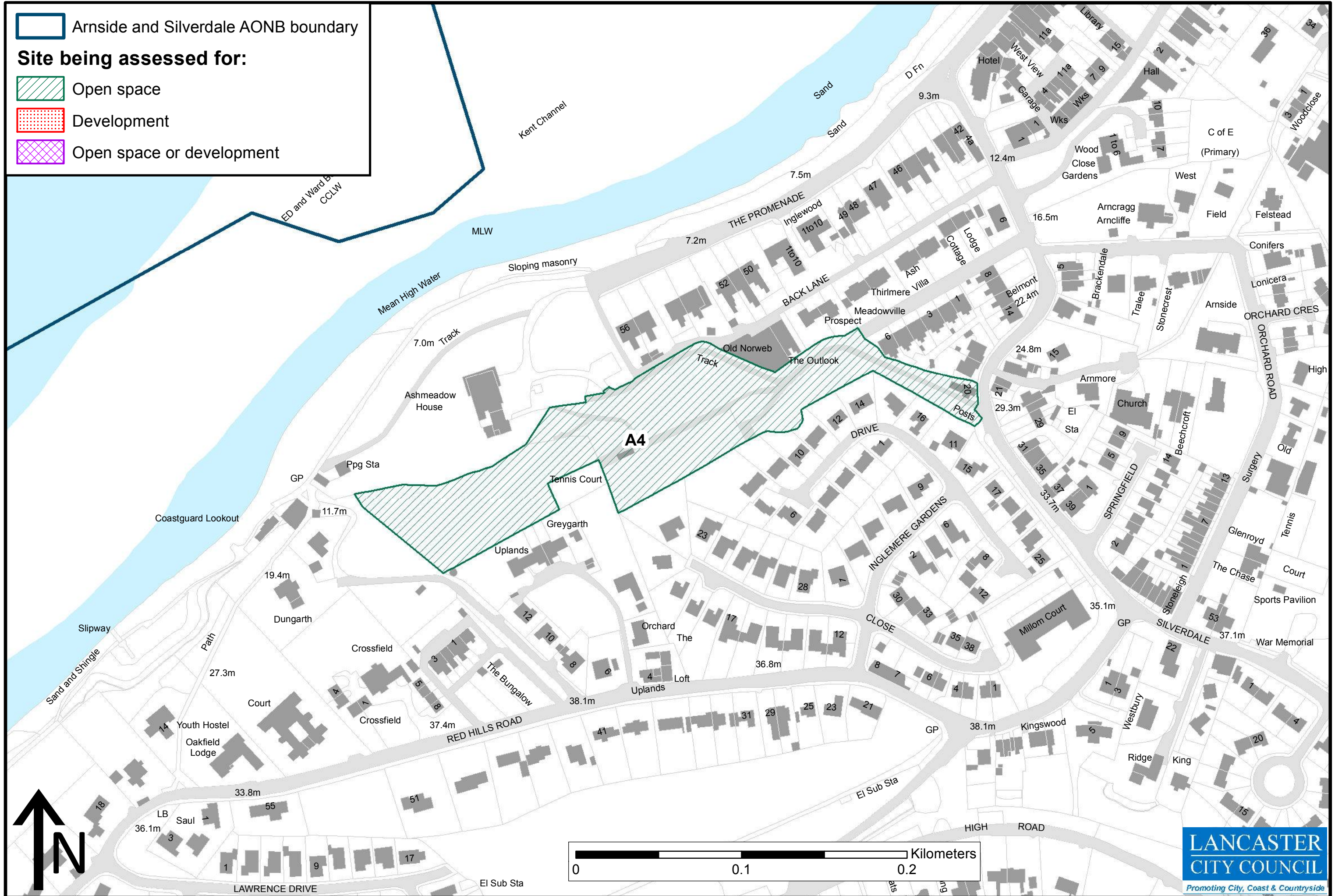
 Open space

 Development


 Open space or development








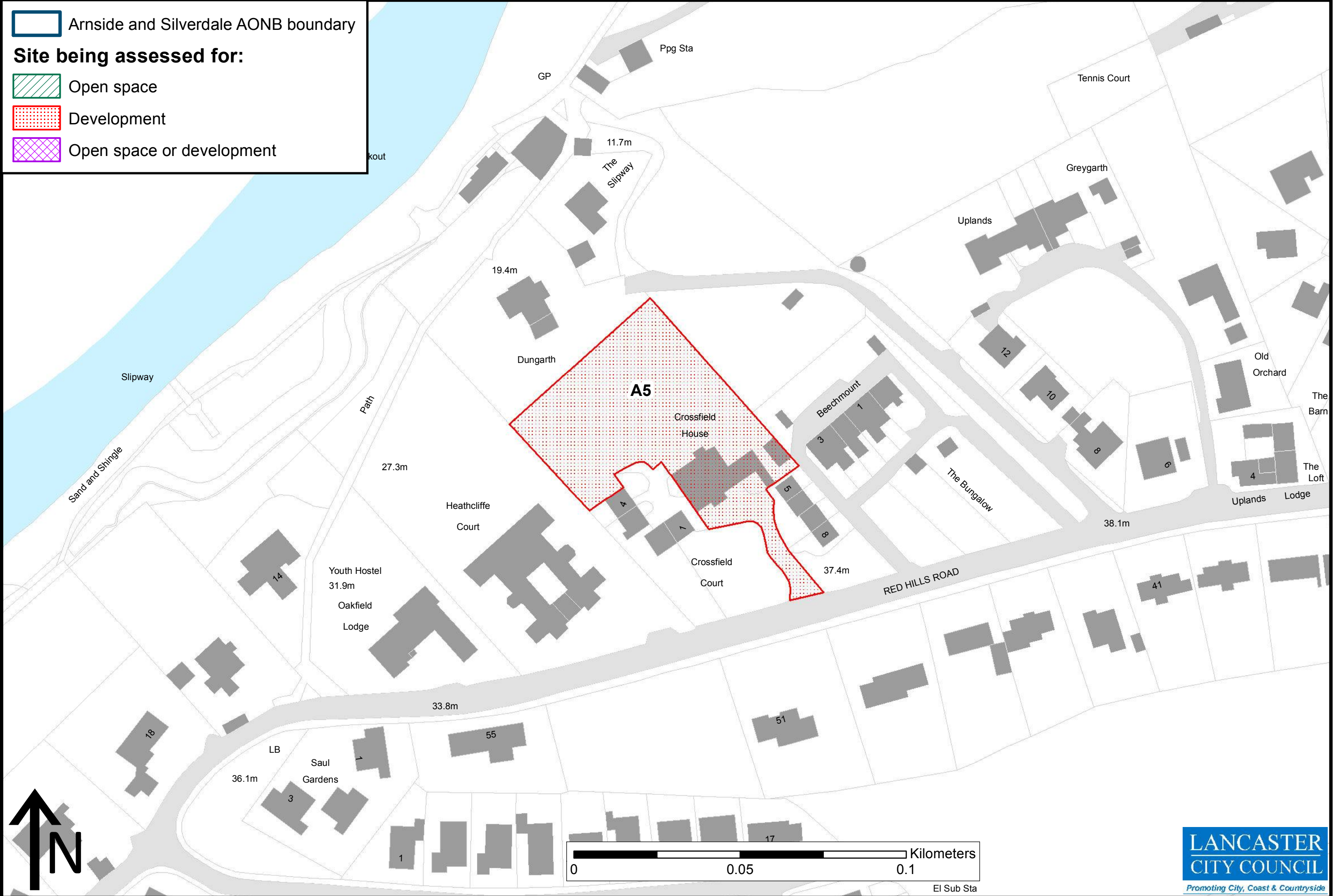


# Site A5: Crossfield House, Redhill Road, Arnside


 Arnside and Silverdale AONB boundary

**Site being assessed for:**


-  Open space
-  Development
-  Open space or development







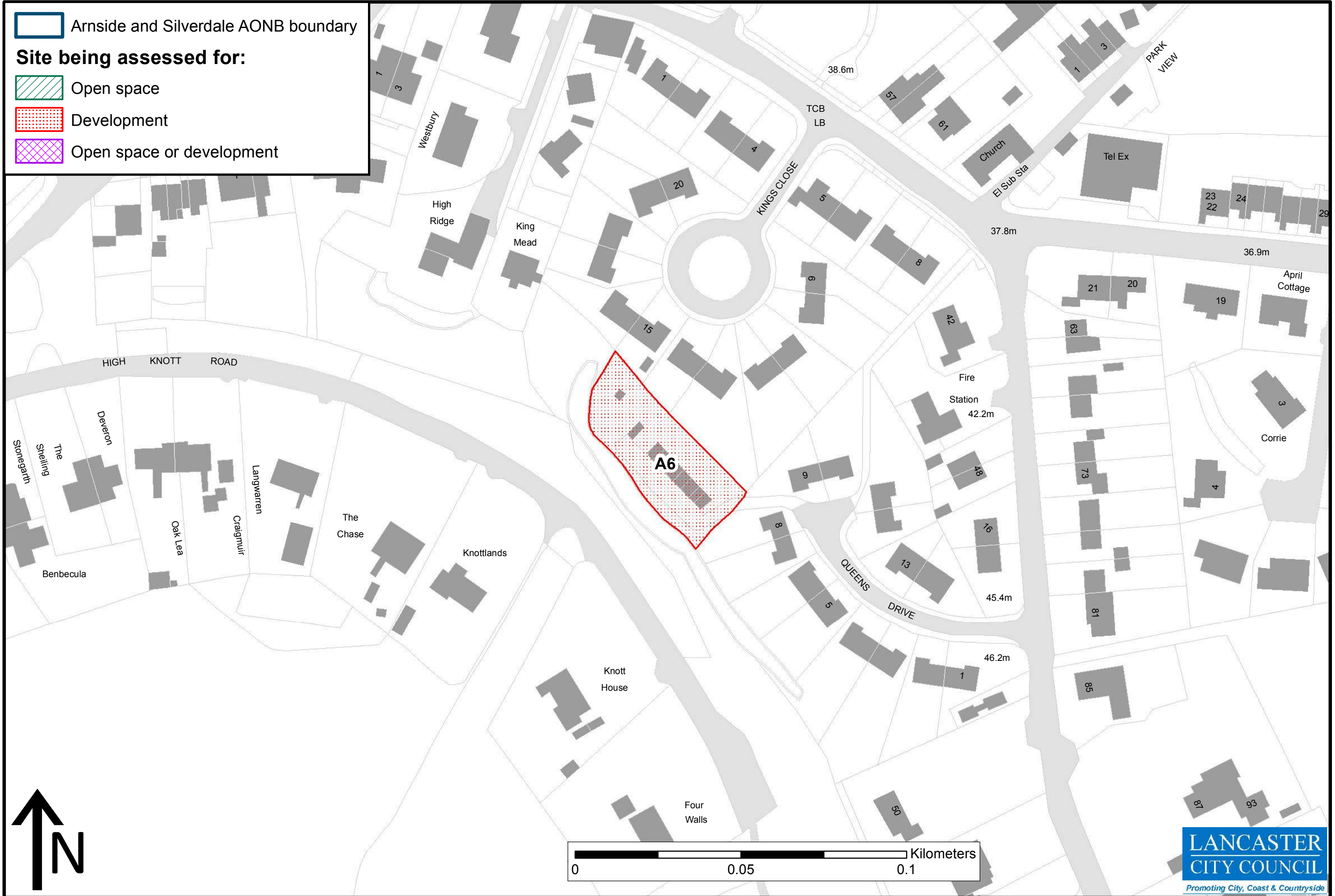
 Arnside and Silverdale AONB boundary

**Site being assessed for:**


 Open space

 Development


 Open space or development





# Site A7: High Close, Knott Lane, Arnside

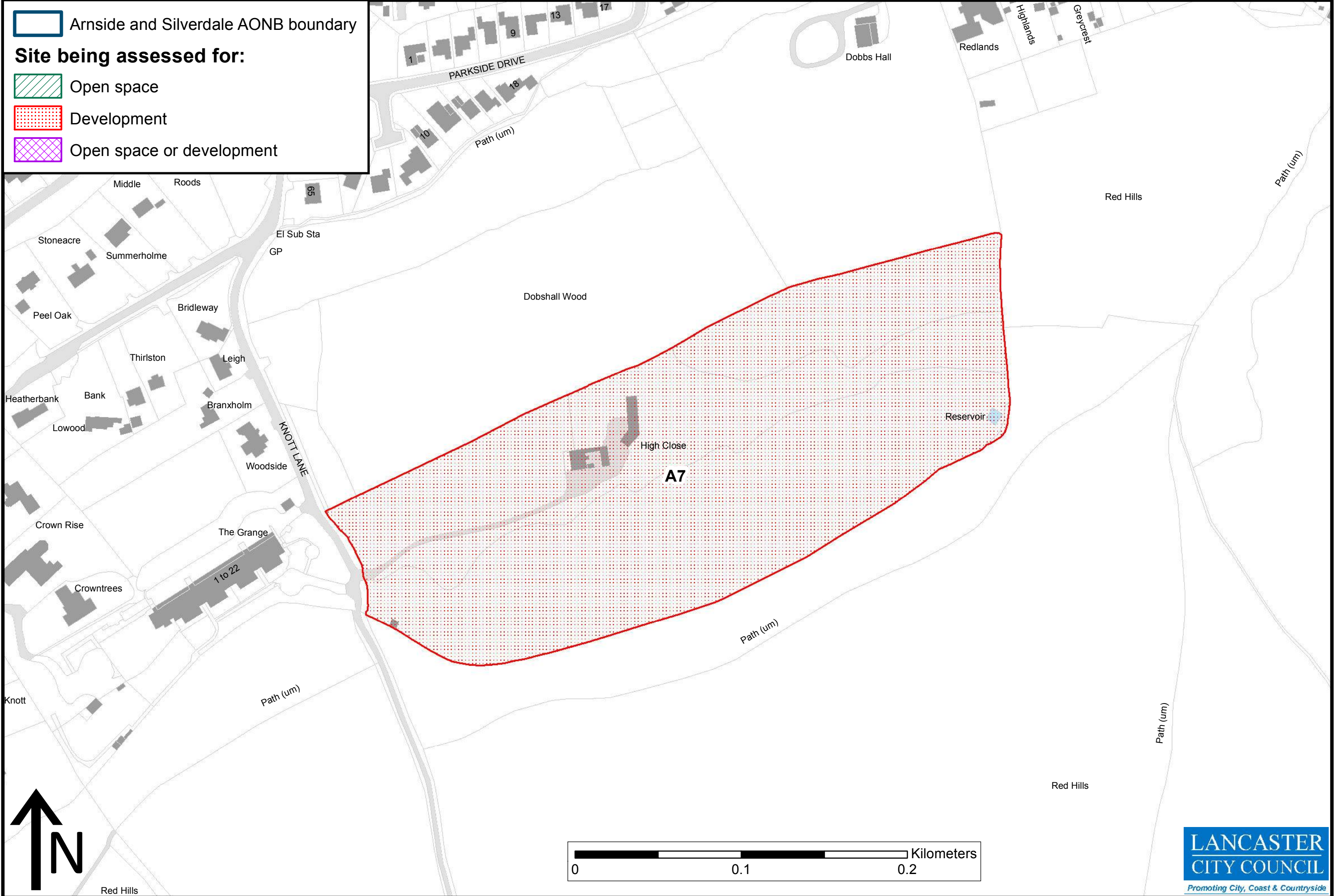
 Arnside and Silverdale AONB boundary


**Site being assessed for:**

 Open space


 Development


 Open space or development






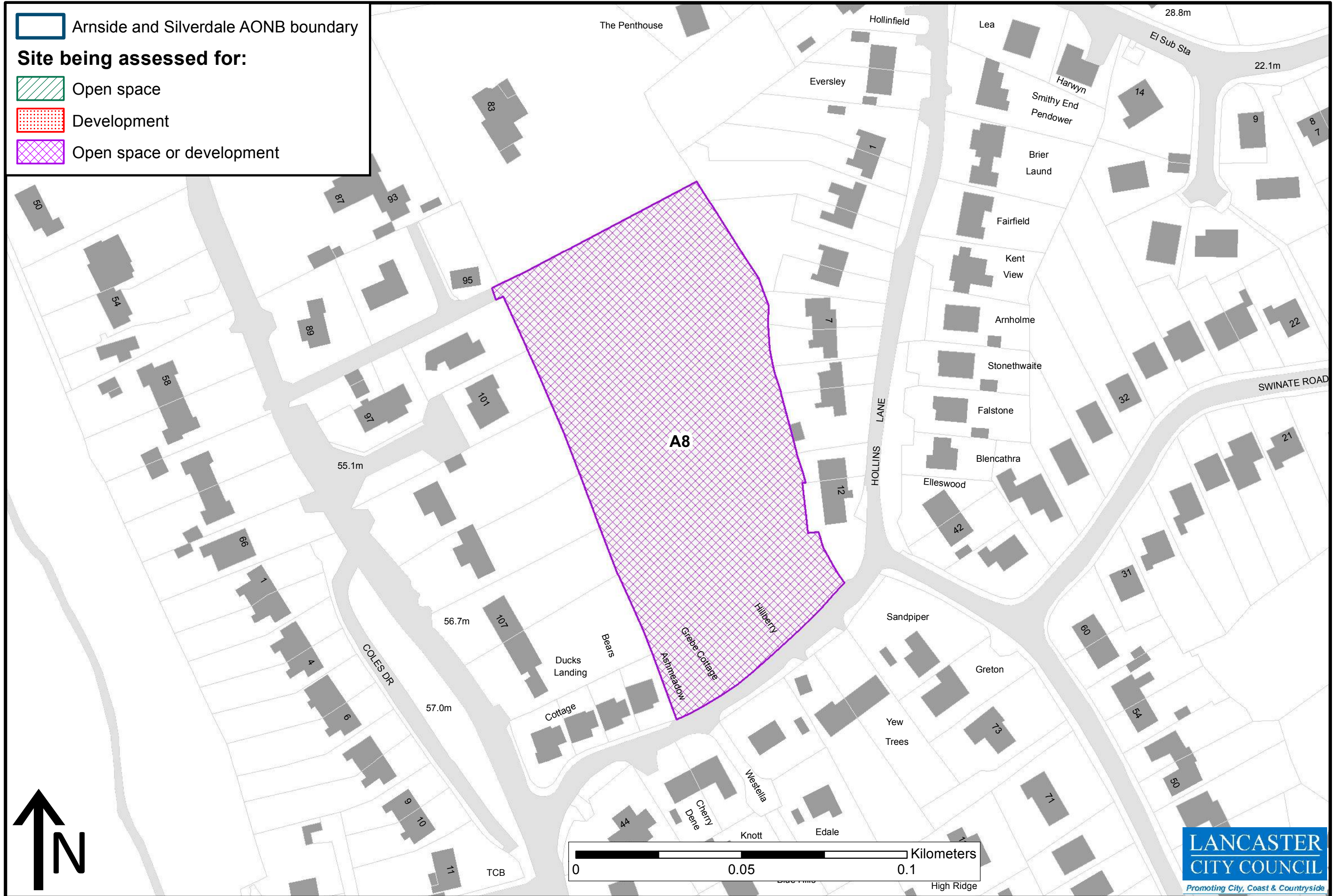
 Arnside and Silverdale AONB boundary


**Site being assessed for:**

 Open space


 Development


 Open space or development




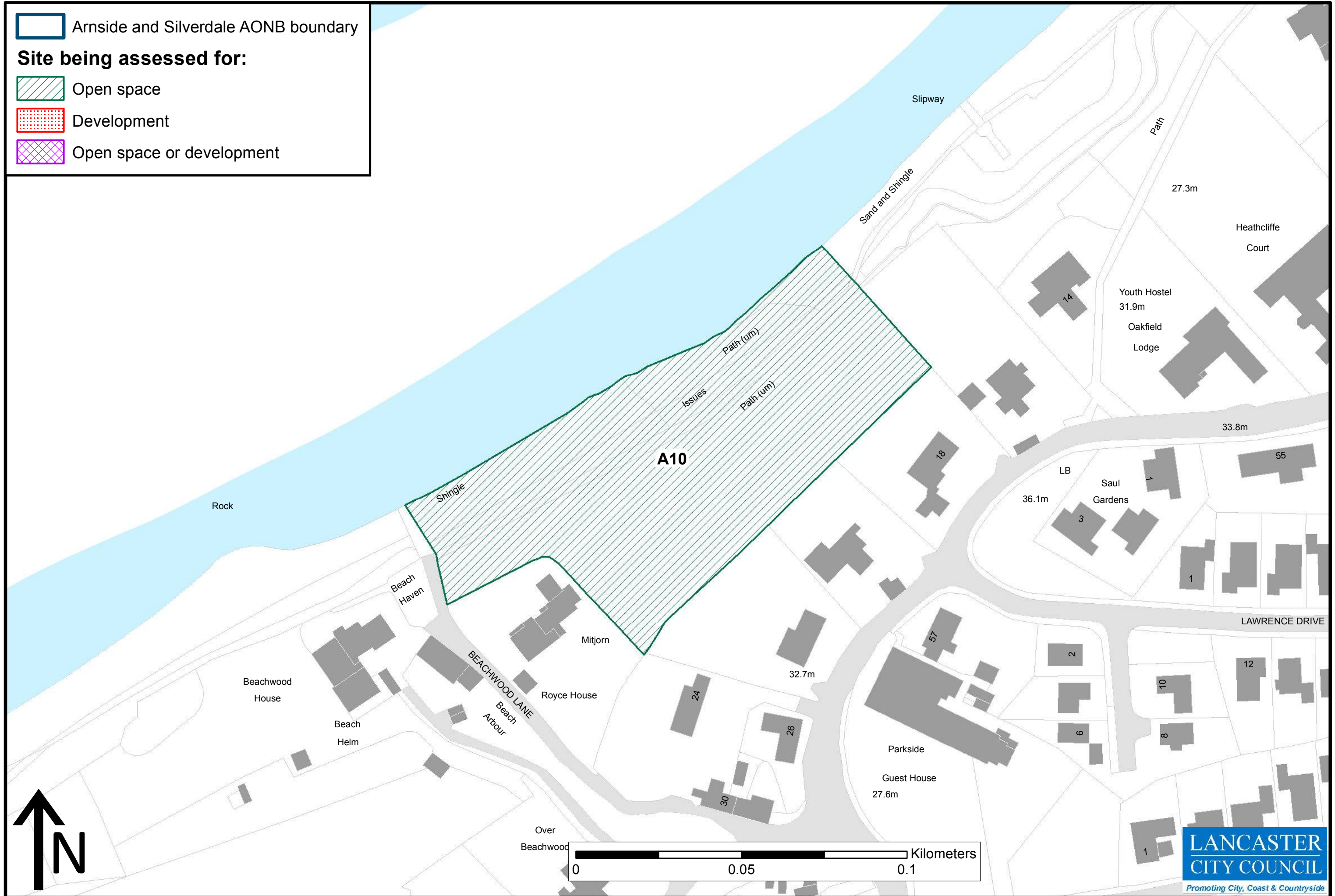
 Arnside and Silverdale AONB boundary

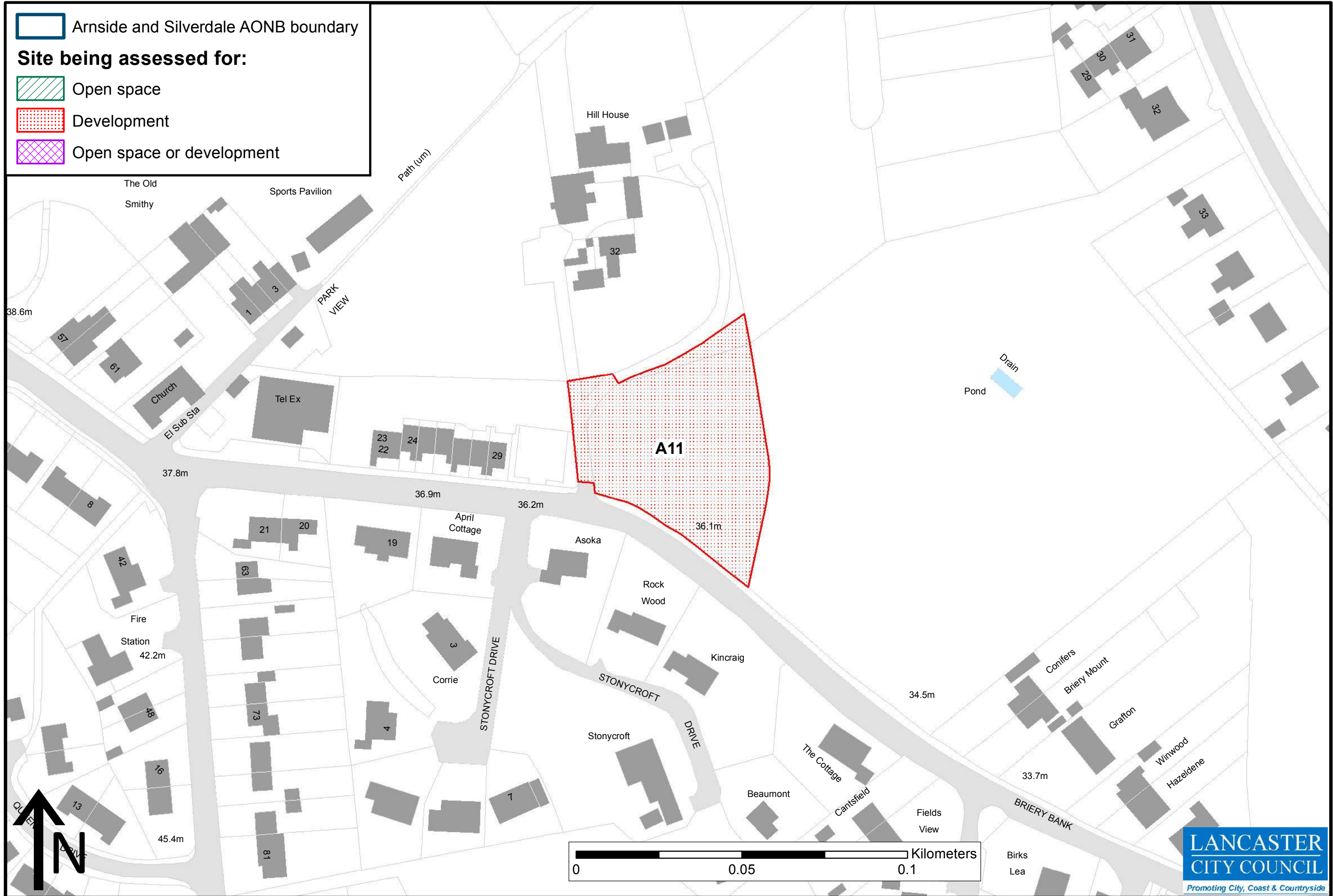
**Site being assessed for:**

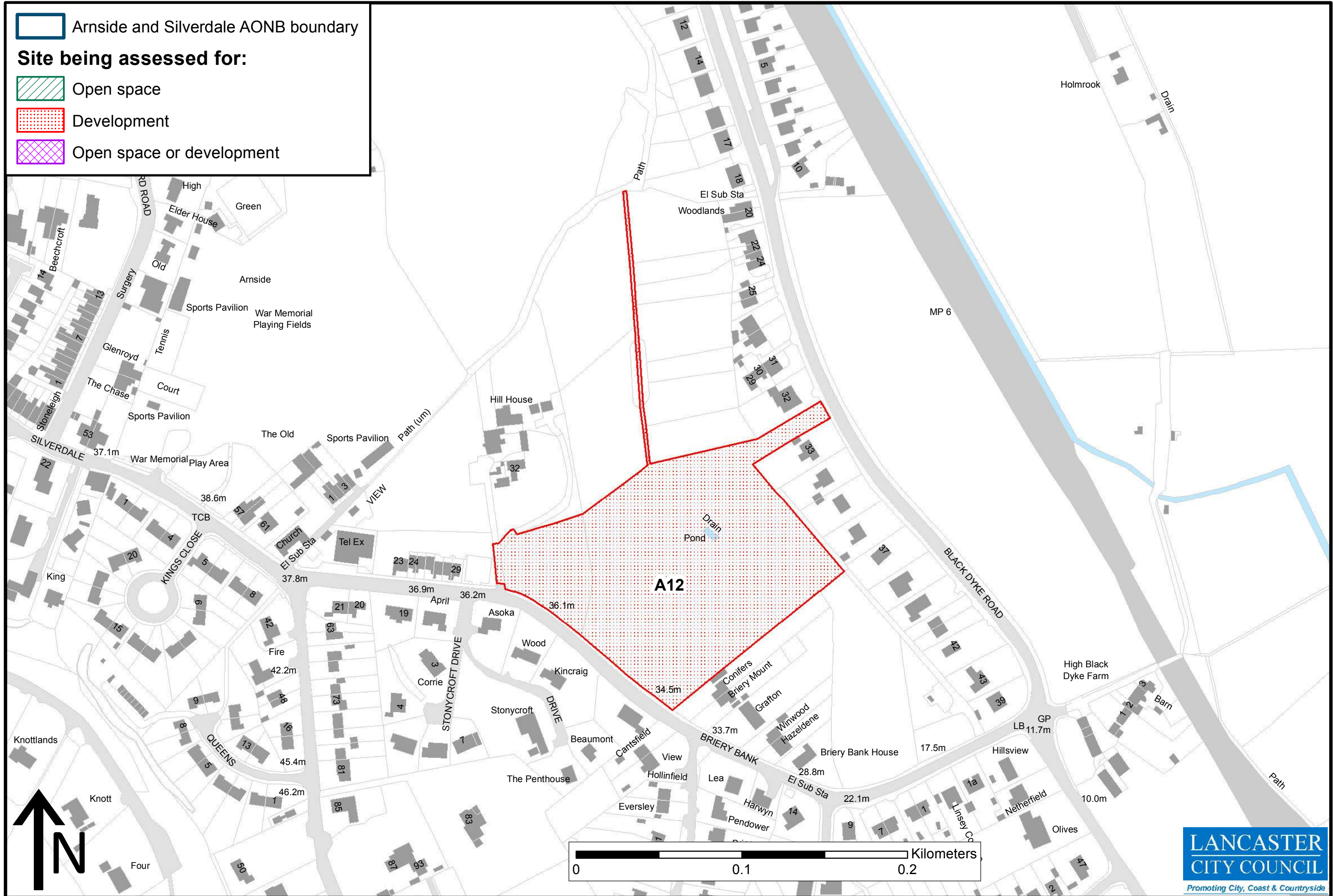
 Open space


 Development

 Open space or development






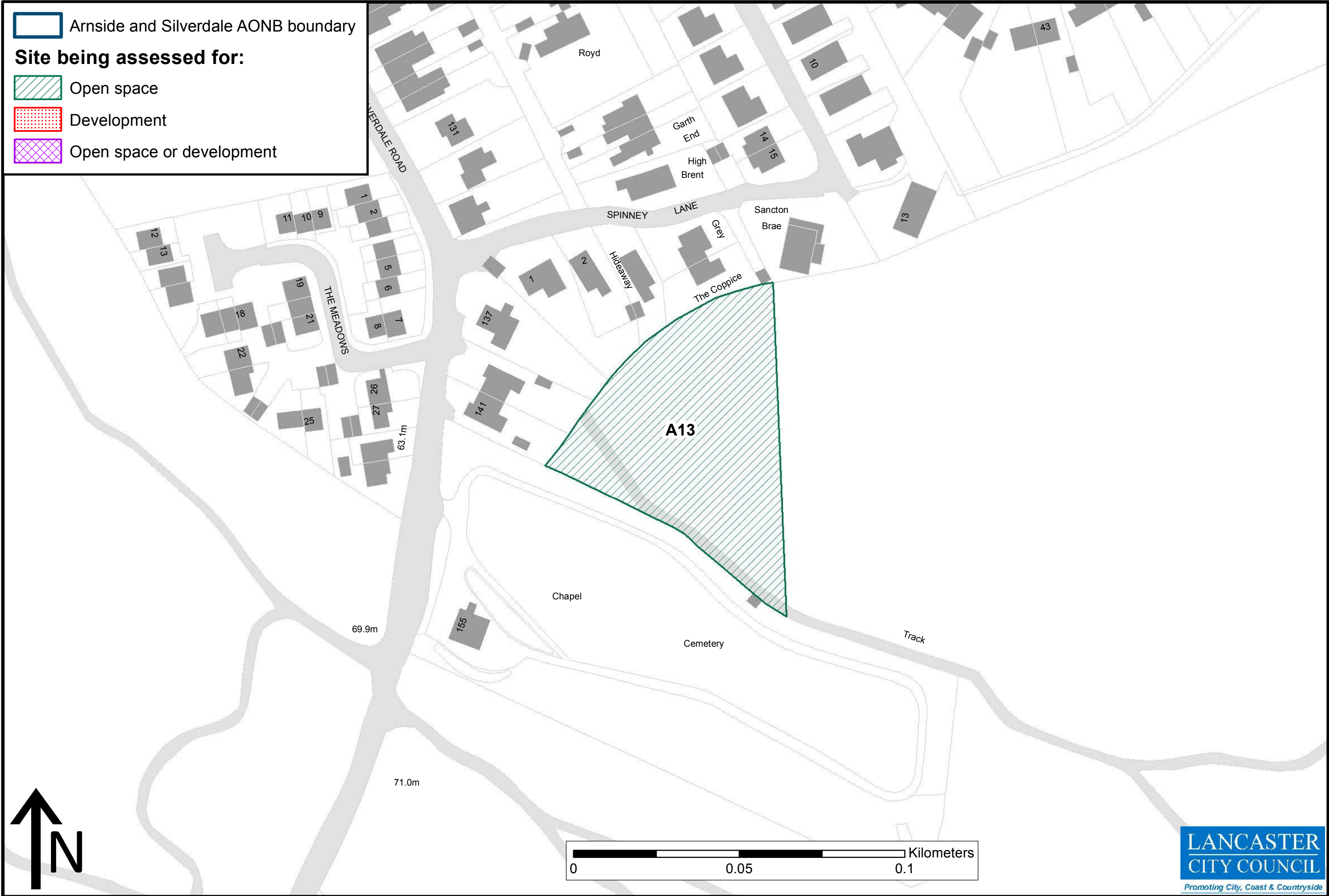








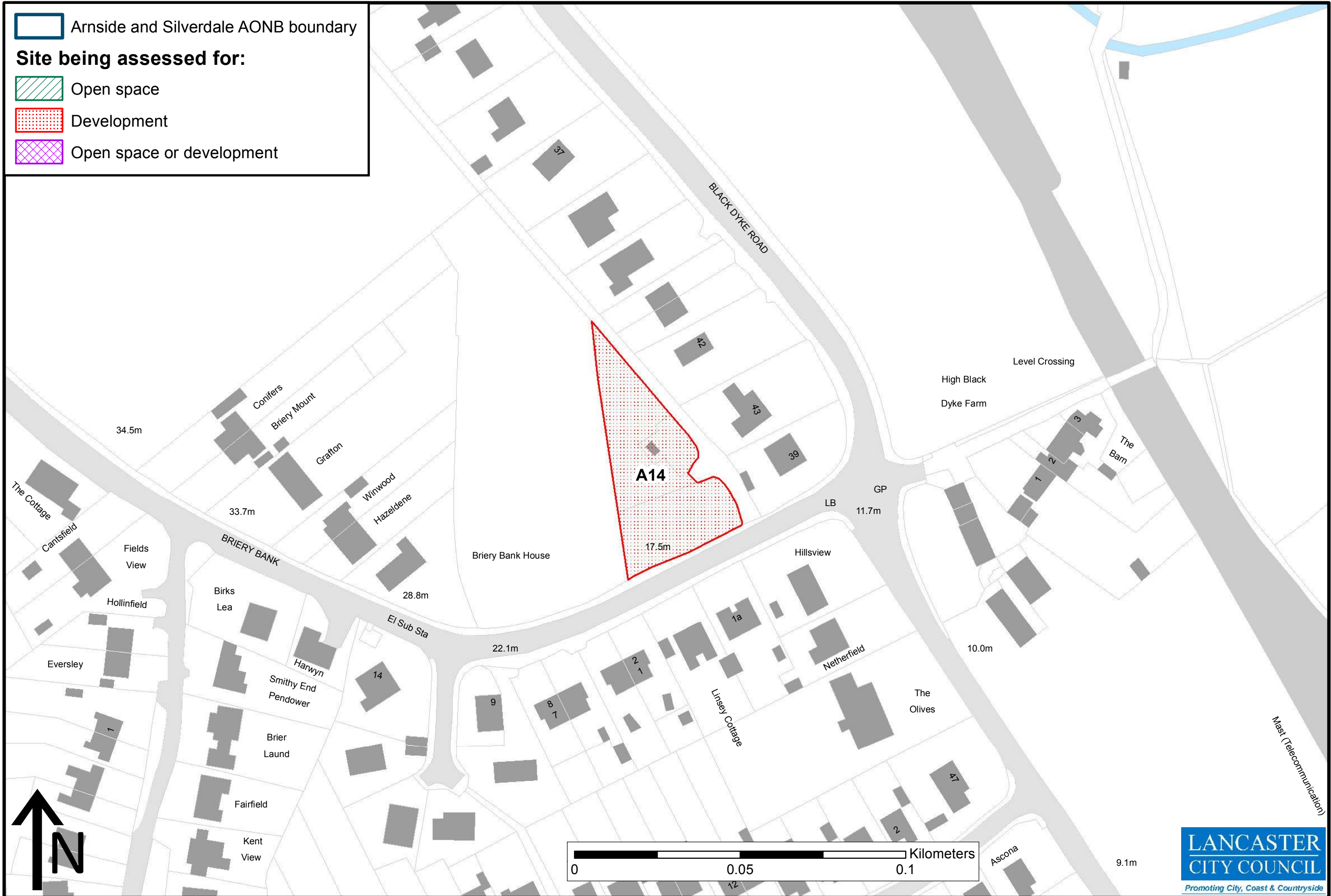
 Arnsdale and Silverdale AONB boundary

**Site being assessed for:**


-  Open space
-  Development
-  Open space or development






 Arnsdale and Silverdale AONB boundary  
**Site being assessed for:**  
 Open space  
 Development  
 Open space or development

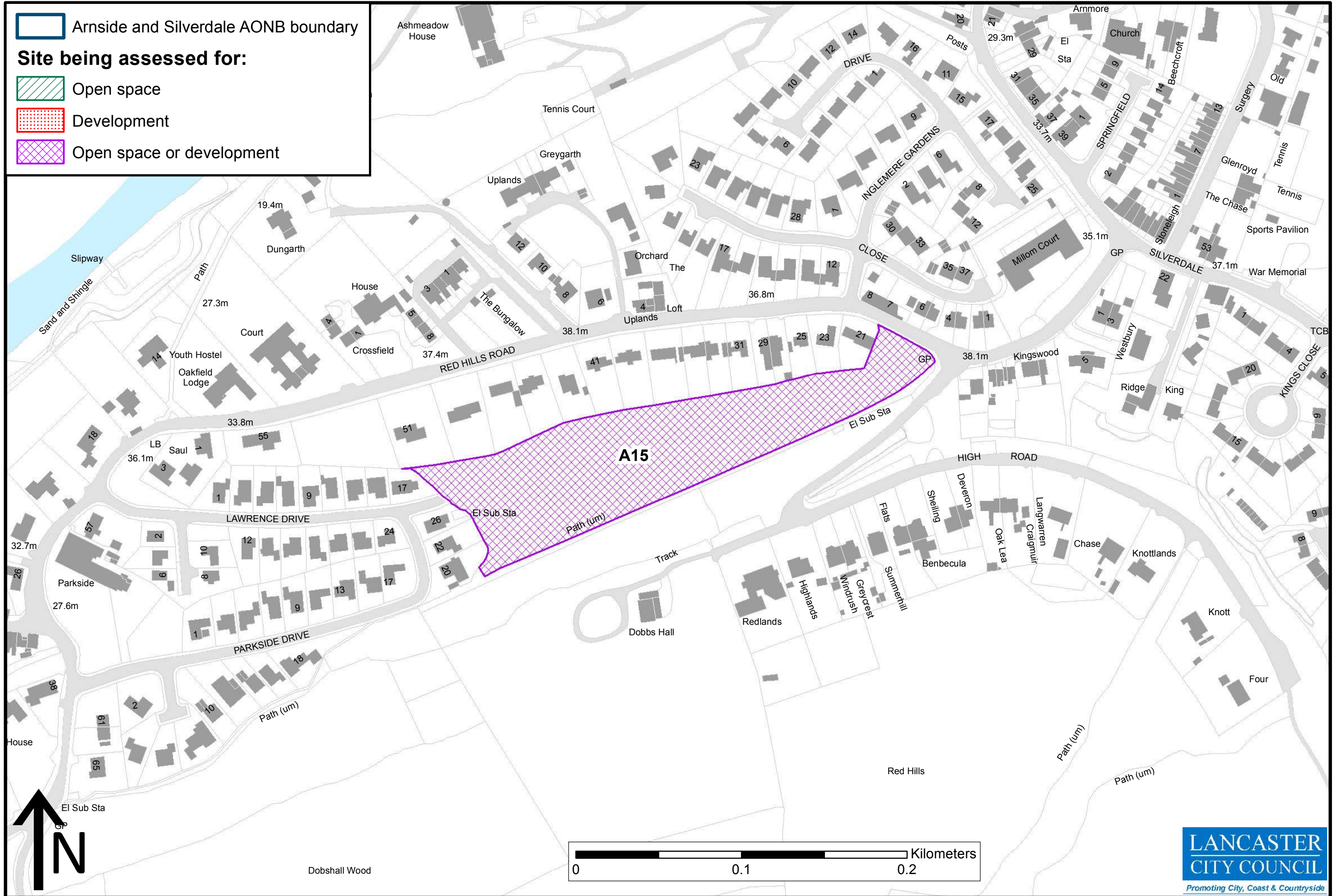




 Arnside and Silverdale AONB boundary

**Site being assessed for:**

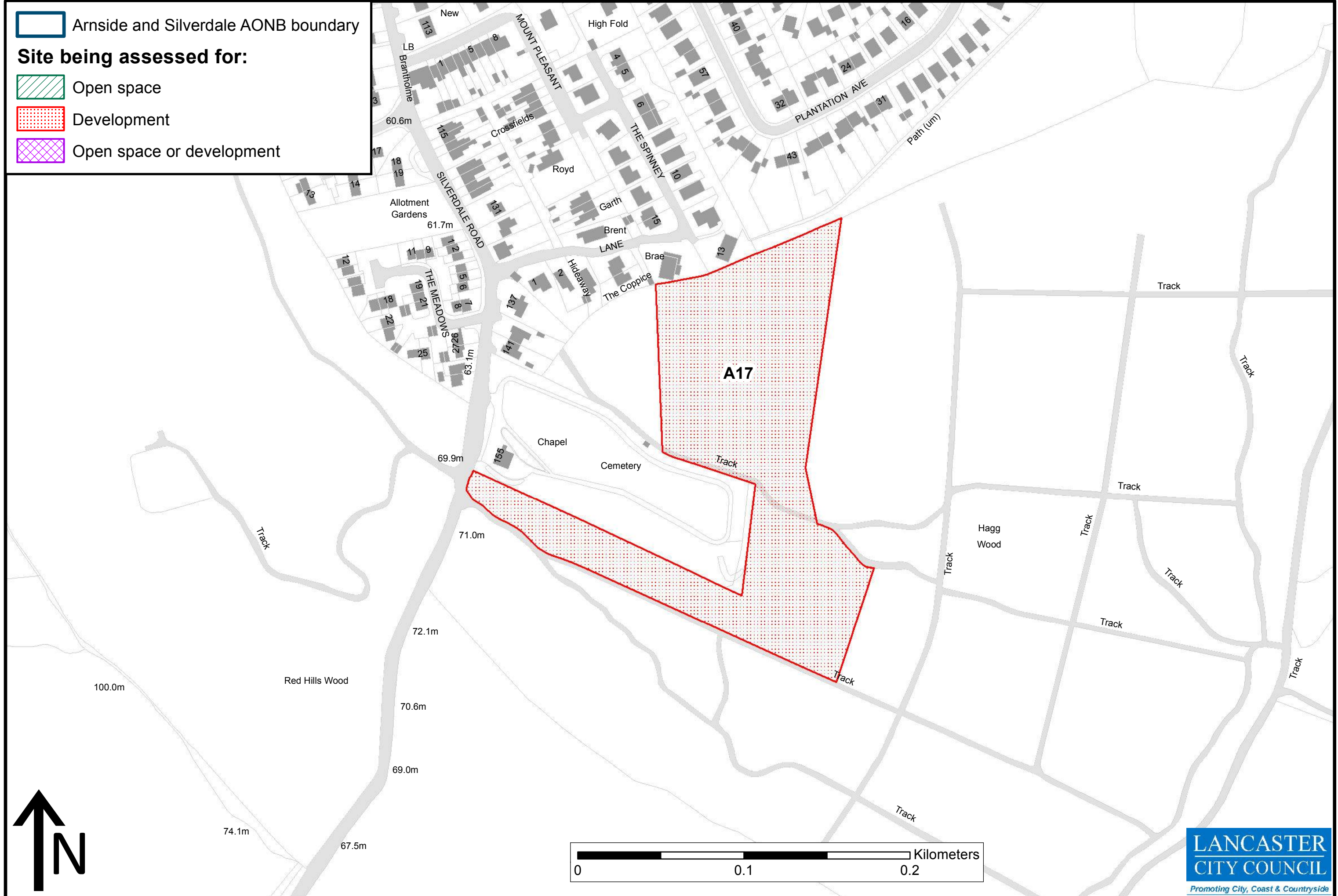
-  Open space
-  Development
-  Open space or development

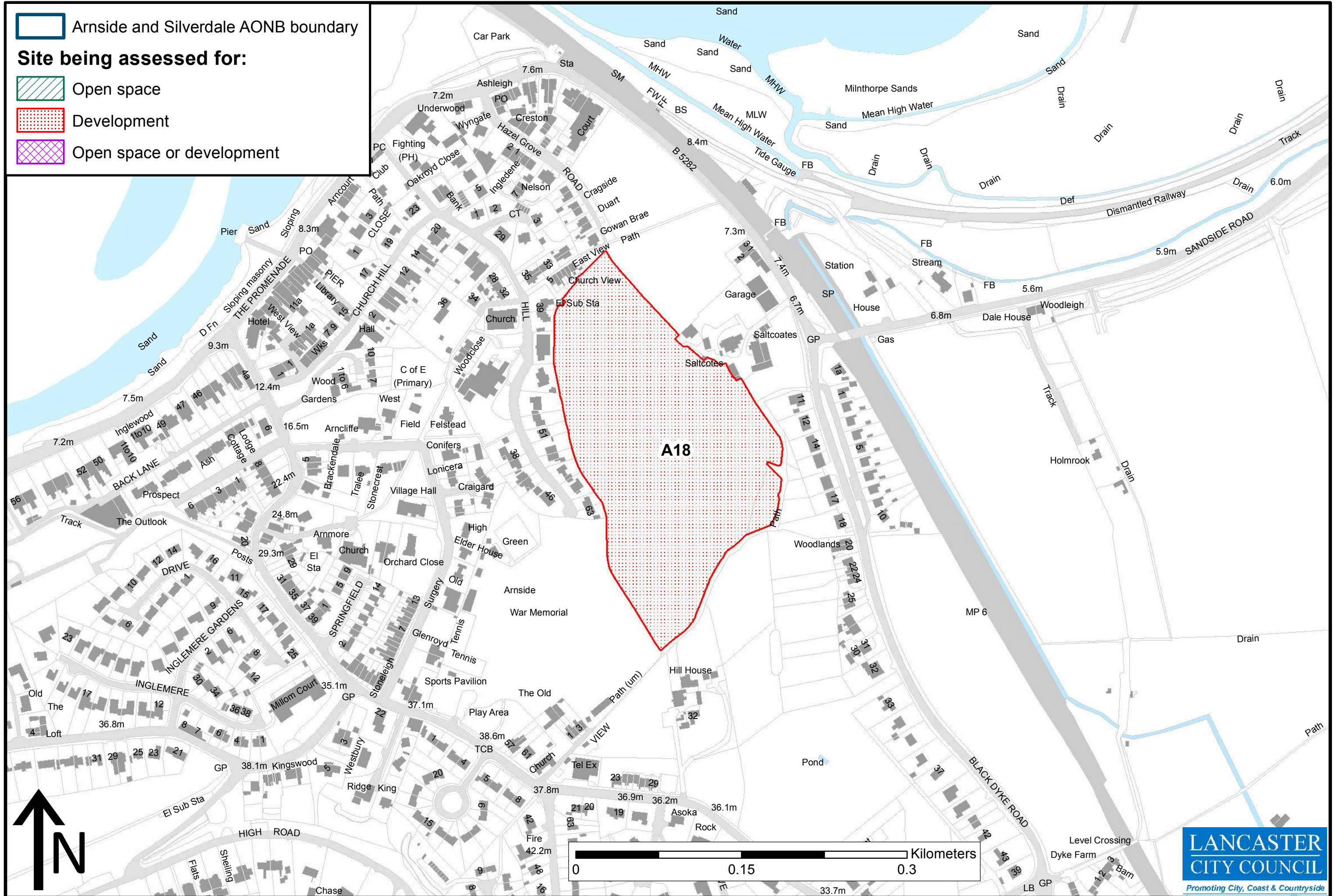


Arnside and Silverdale AONB boundary

### Site being assessed for:

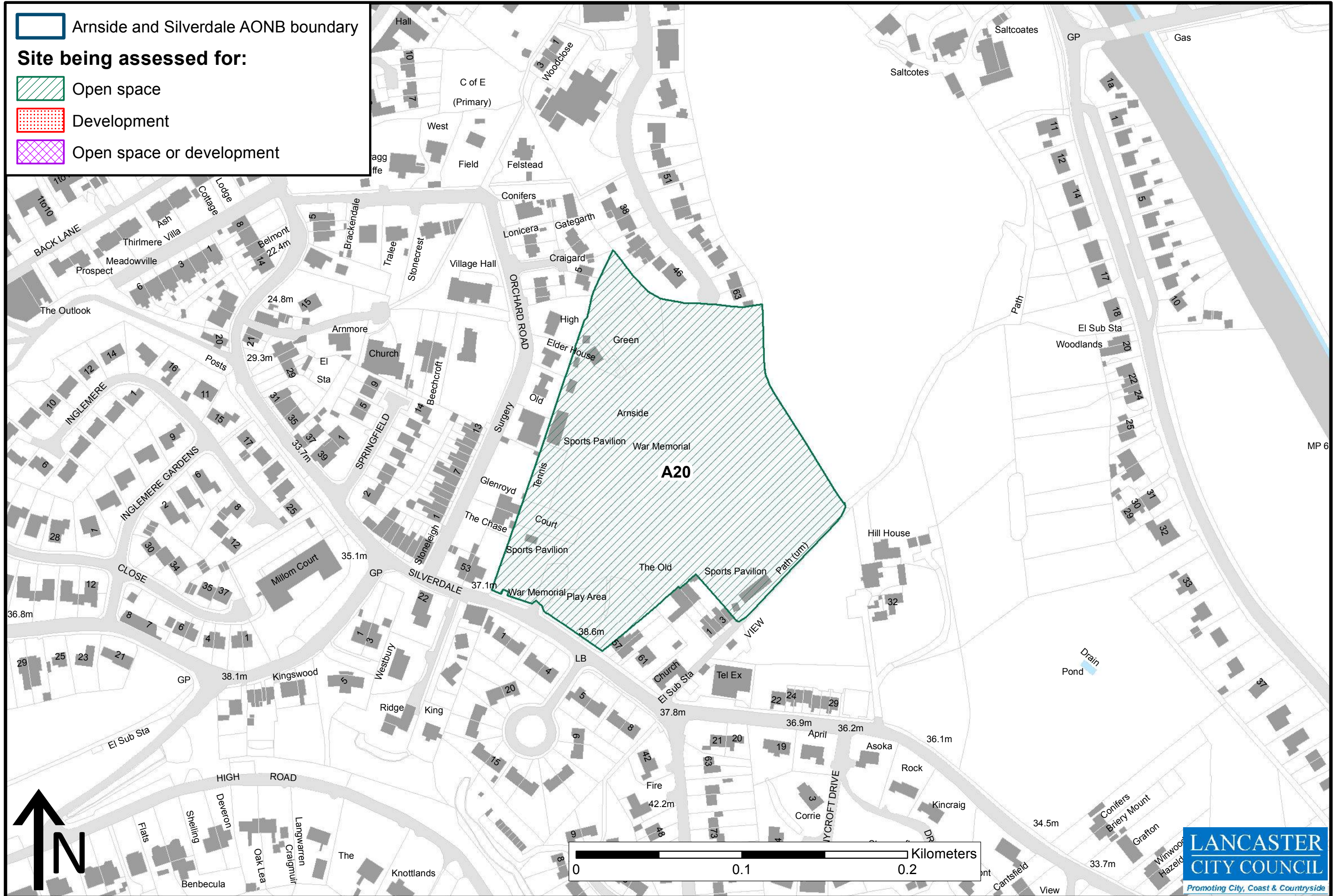
- Open space
- Development
- Open space or development



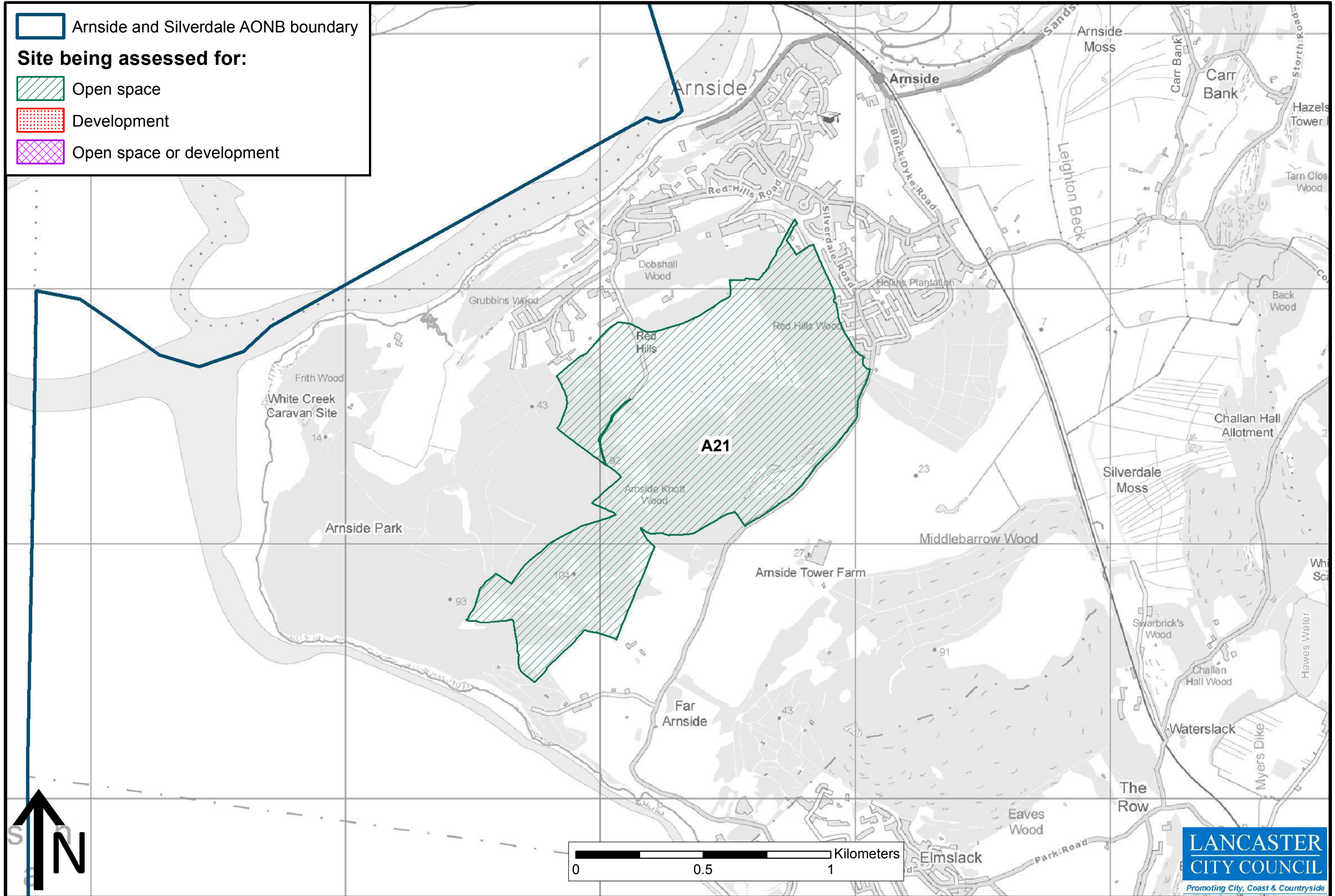




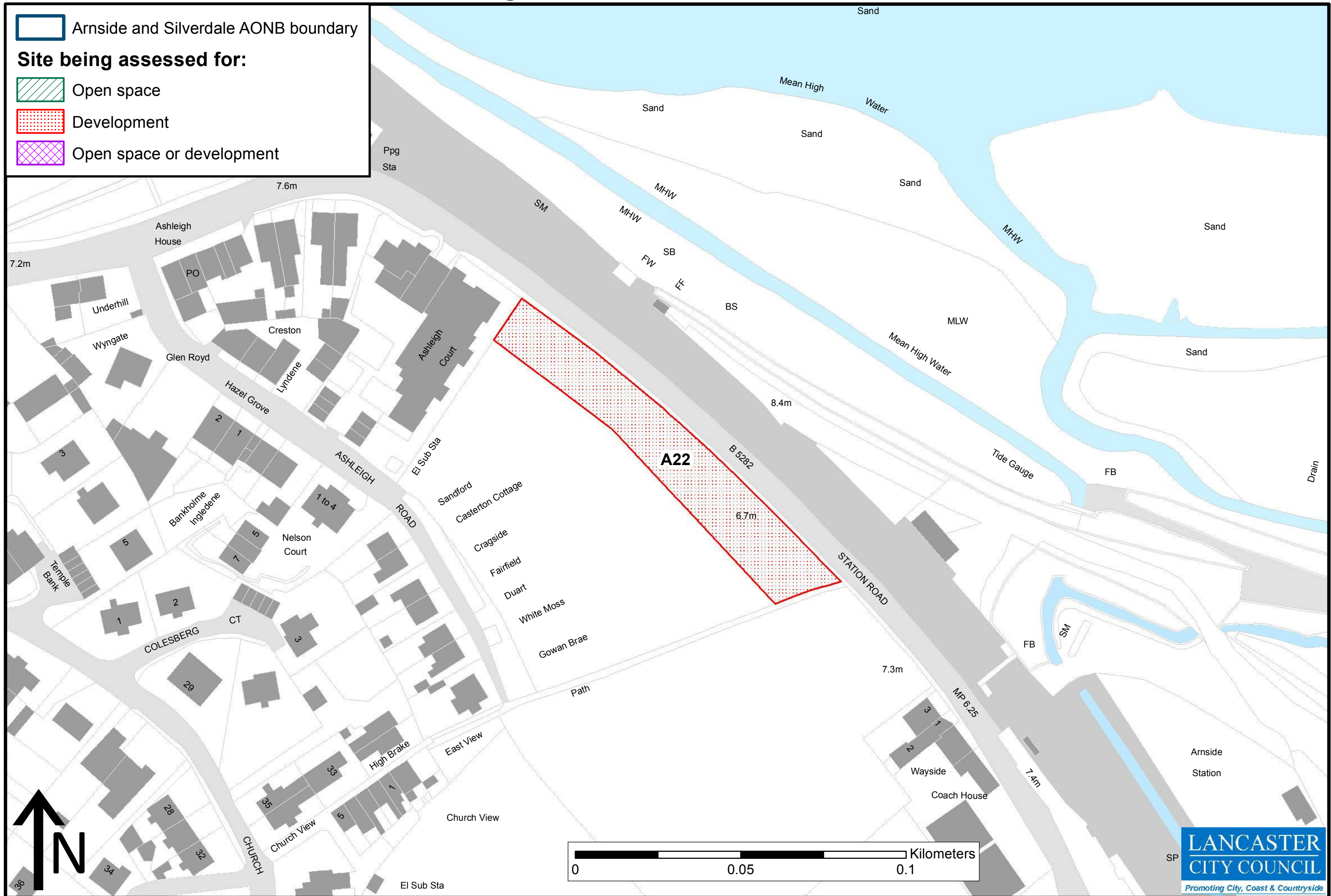
# Site A20: Memorial Playing Field, Silverdale Road, Arnside

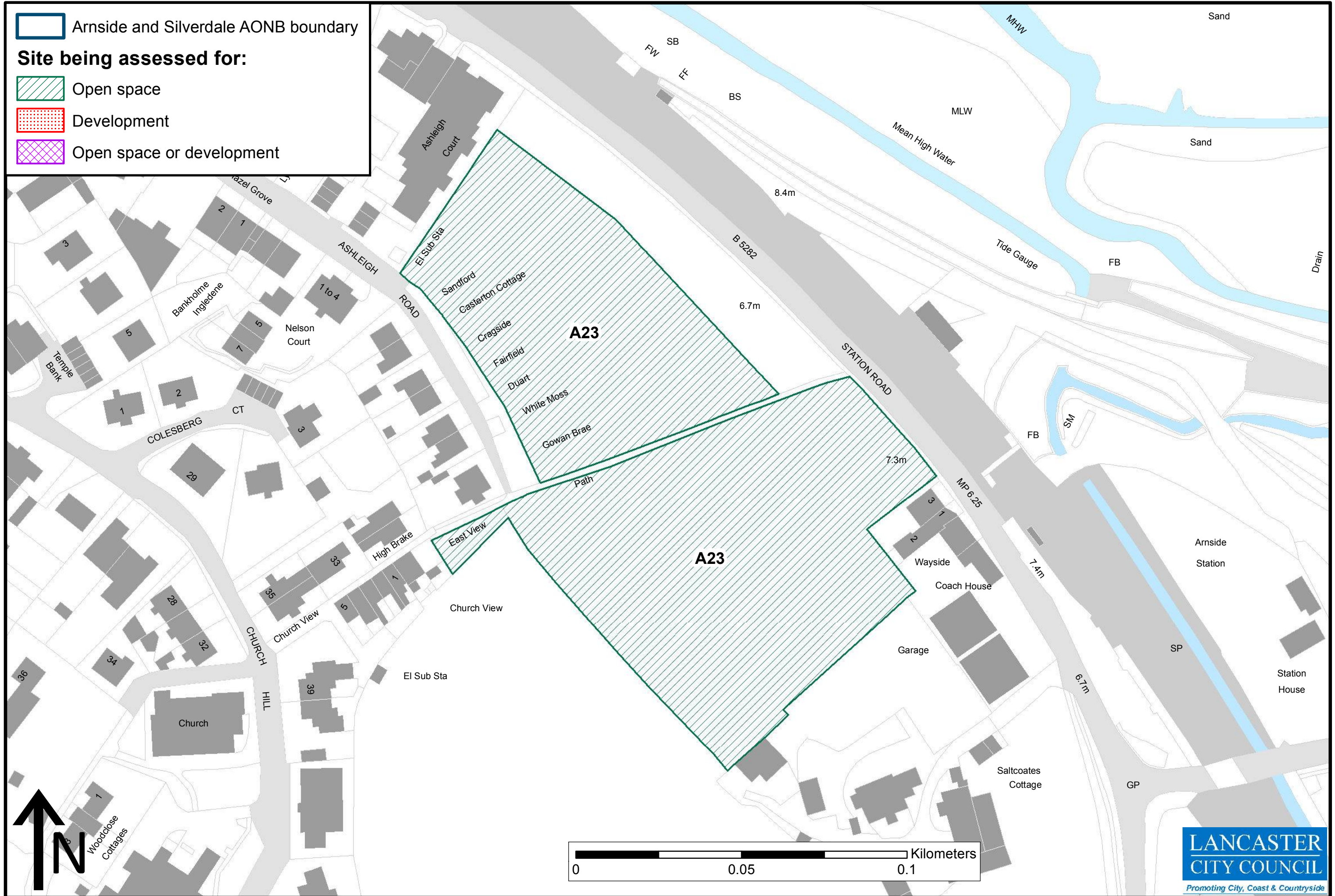


# Site A21: Arnside Knott and Heathwaite, Arnside



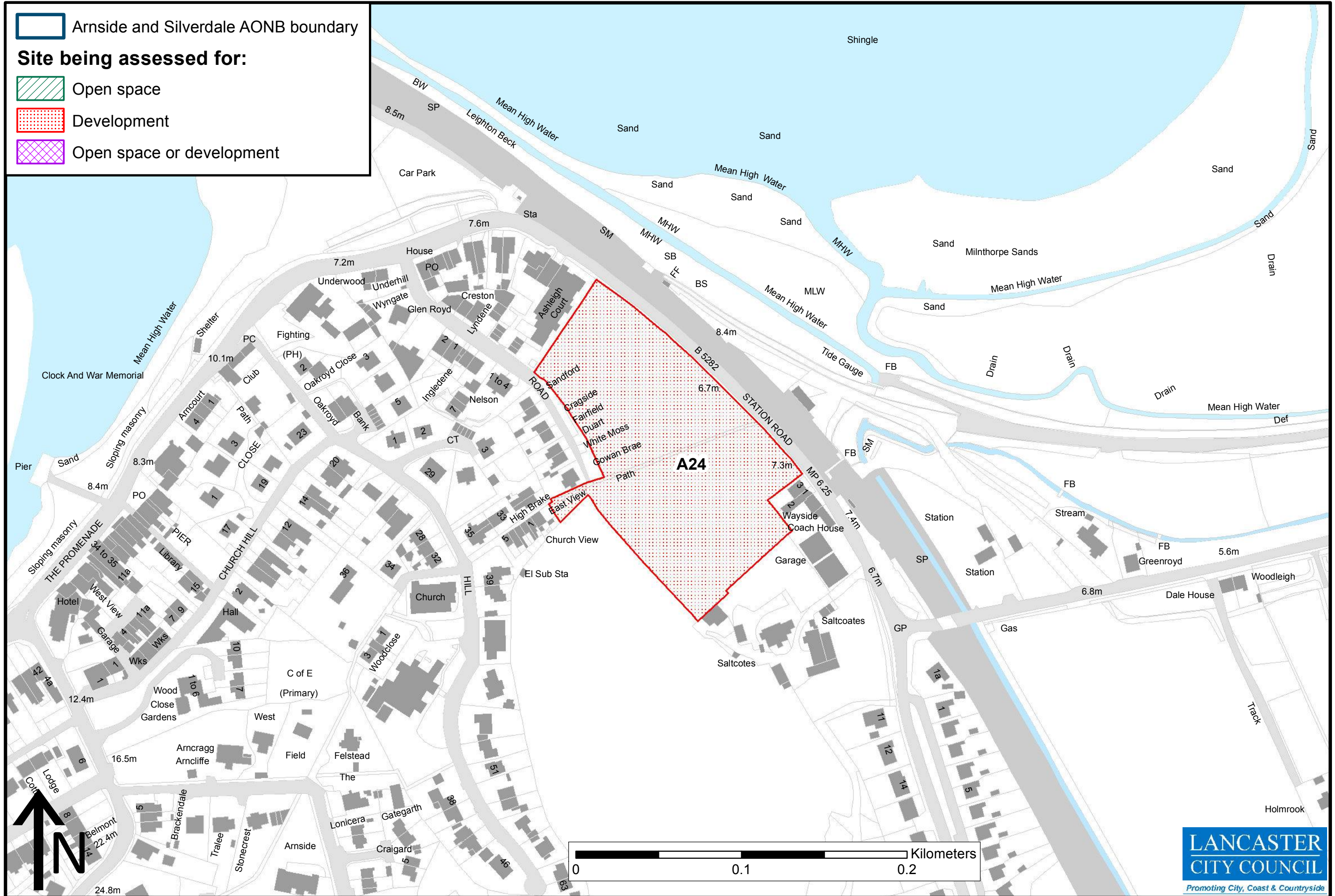
# Site A22: Station Fields, Land Fronting Station Road, Arnside










# Site A24: Station Fields, Station Road 2, Arnside




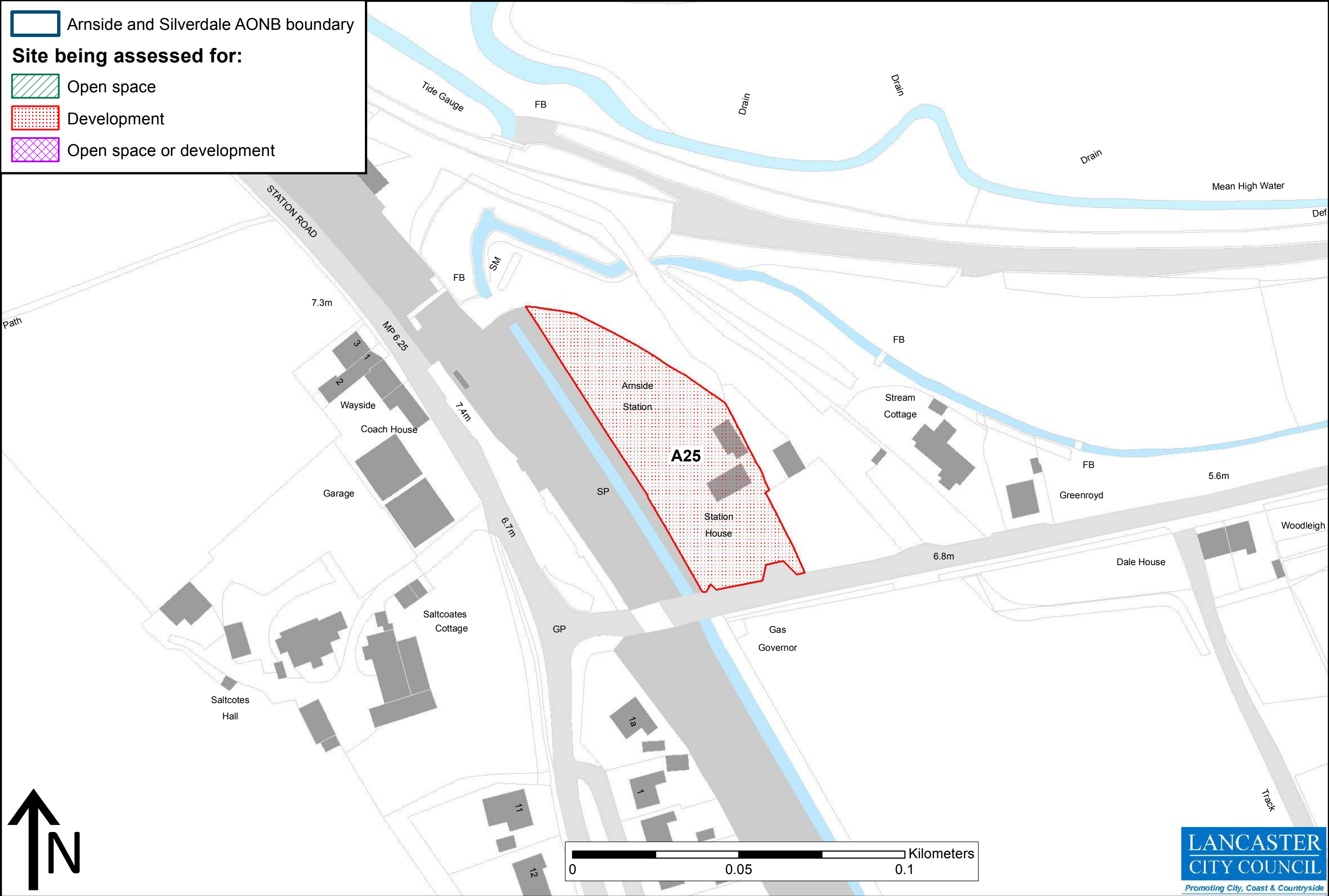
 Arnside and Silverdale AONB boundary


**Site being assessed for:**

 Open space


 Development


 Open space or development




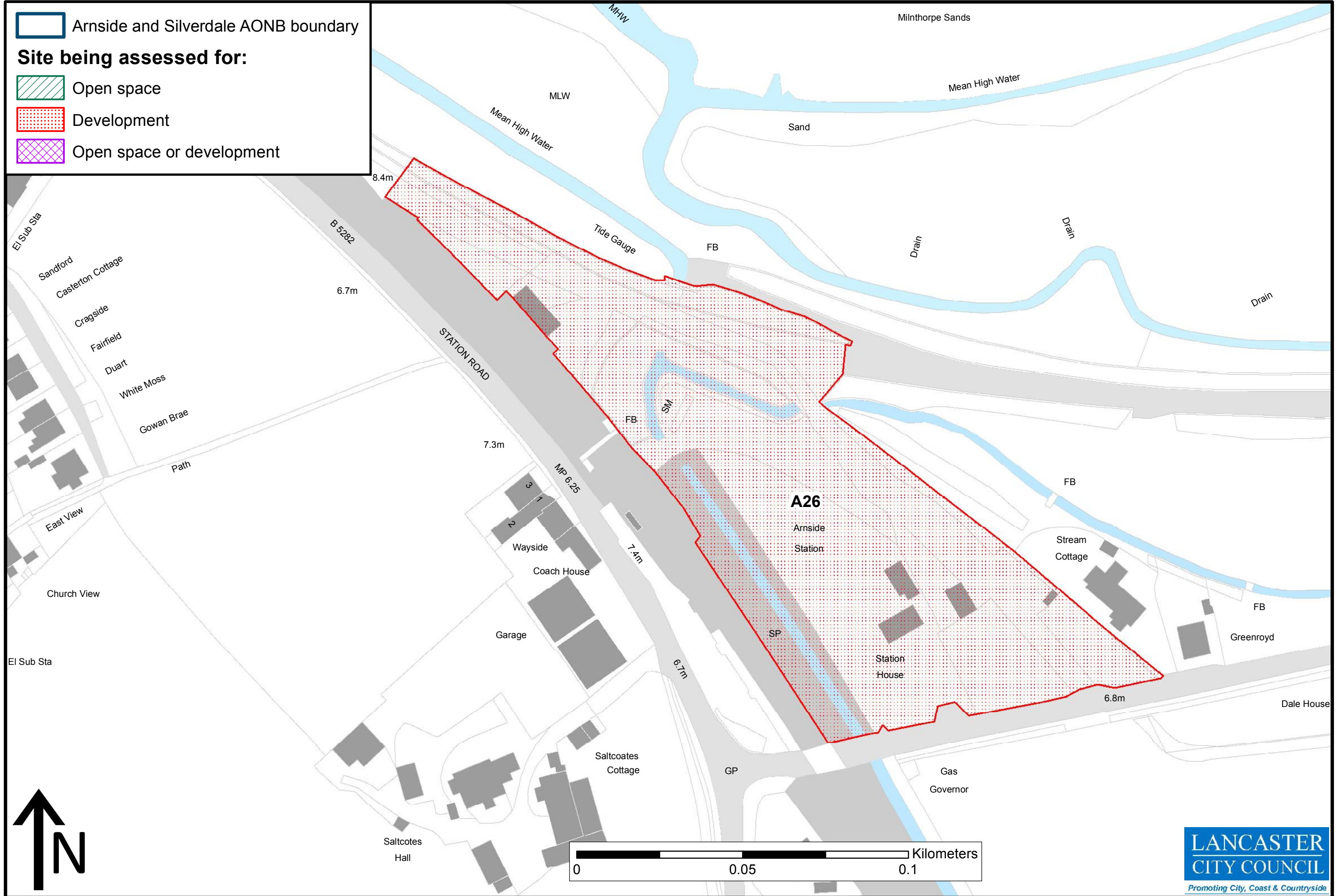
 Arnside and Silverdale AONB boundary


**Site being assessed for:**

 Open space




 Development

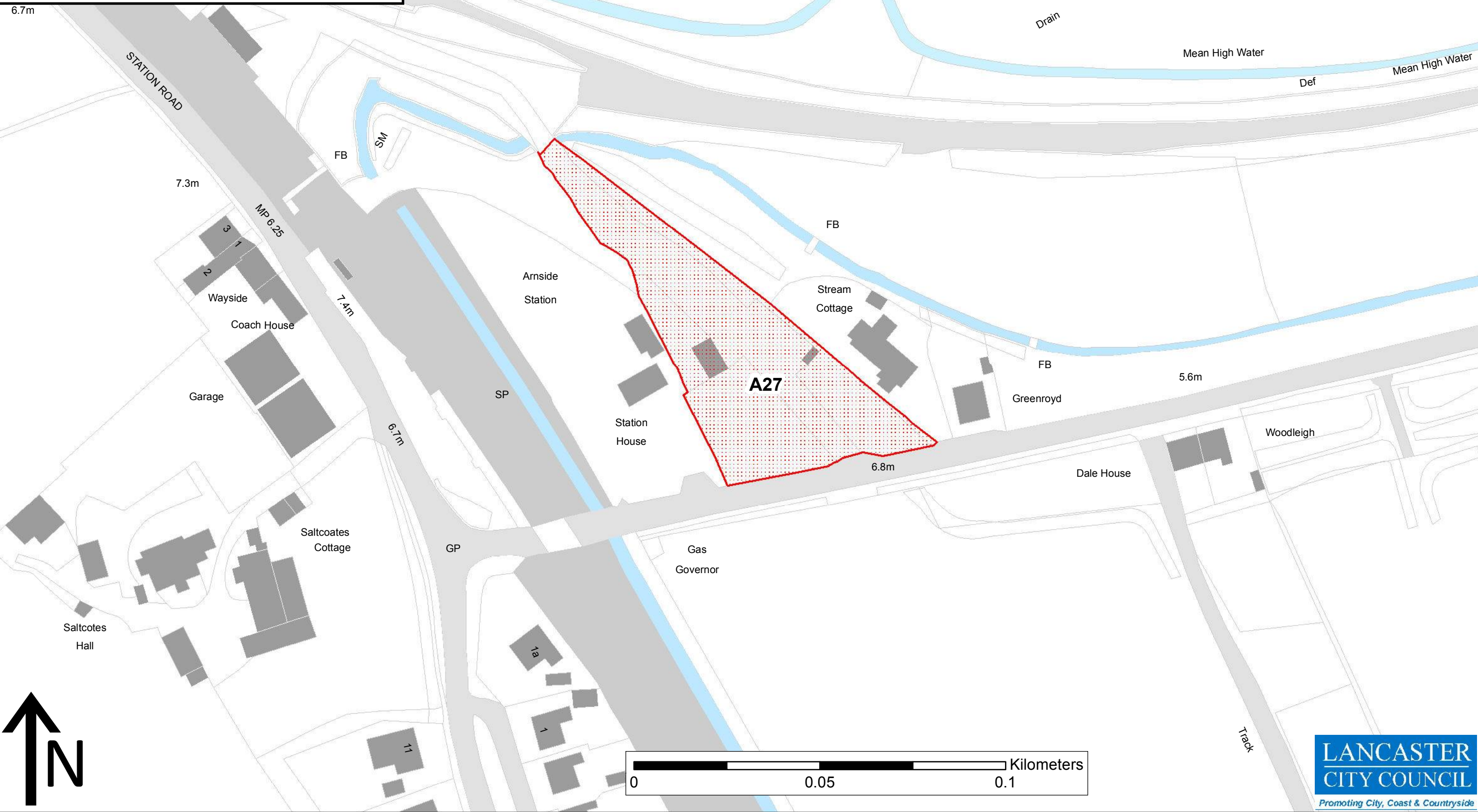
 Open space or development

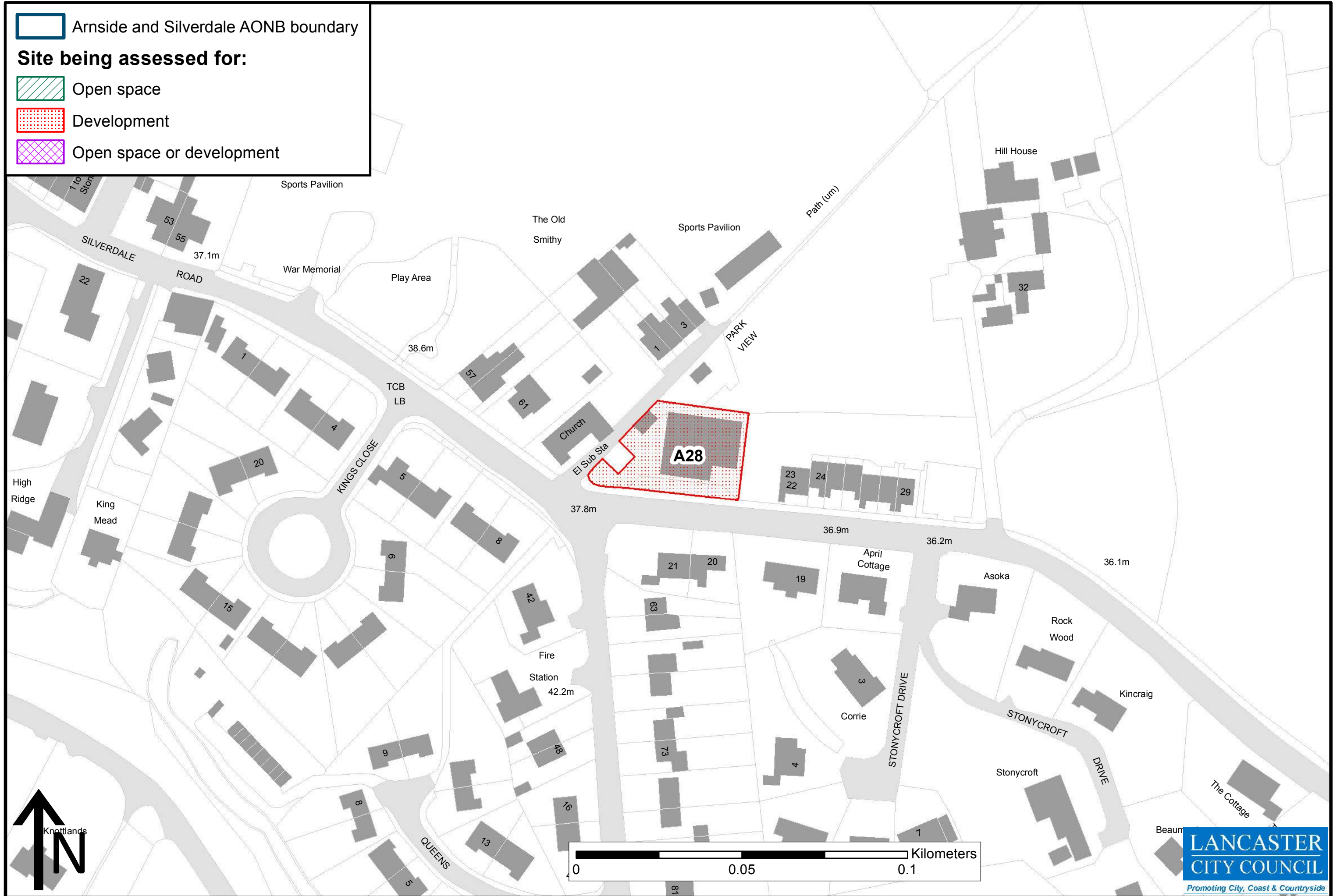


 Arnside and Silverdale AONB boundary


**Site being assessed for:**

-  Open space
-  Development
-  Open space or development








# Site A29: Trafalgar Garage, Ashleigh Road, Arnside

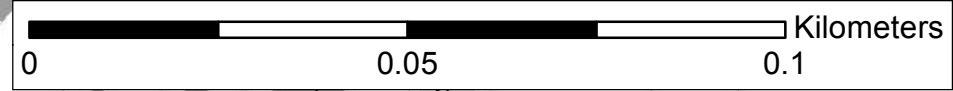

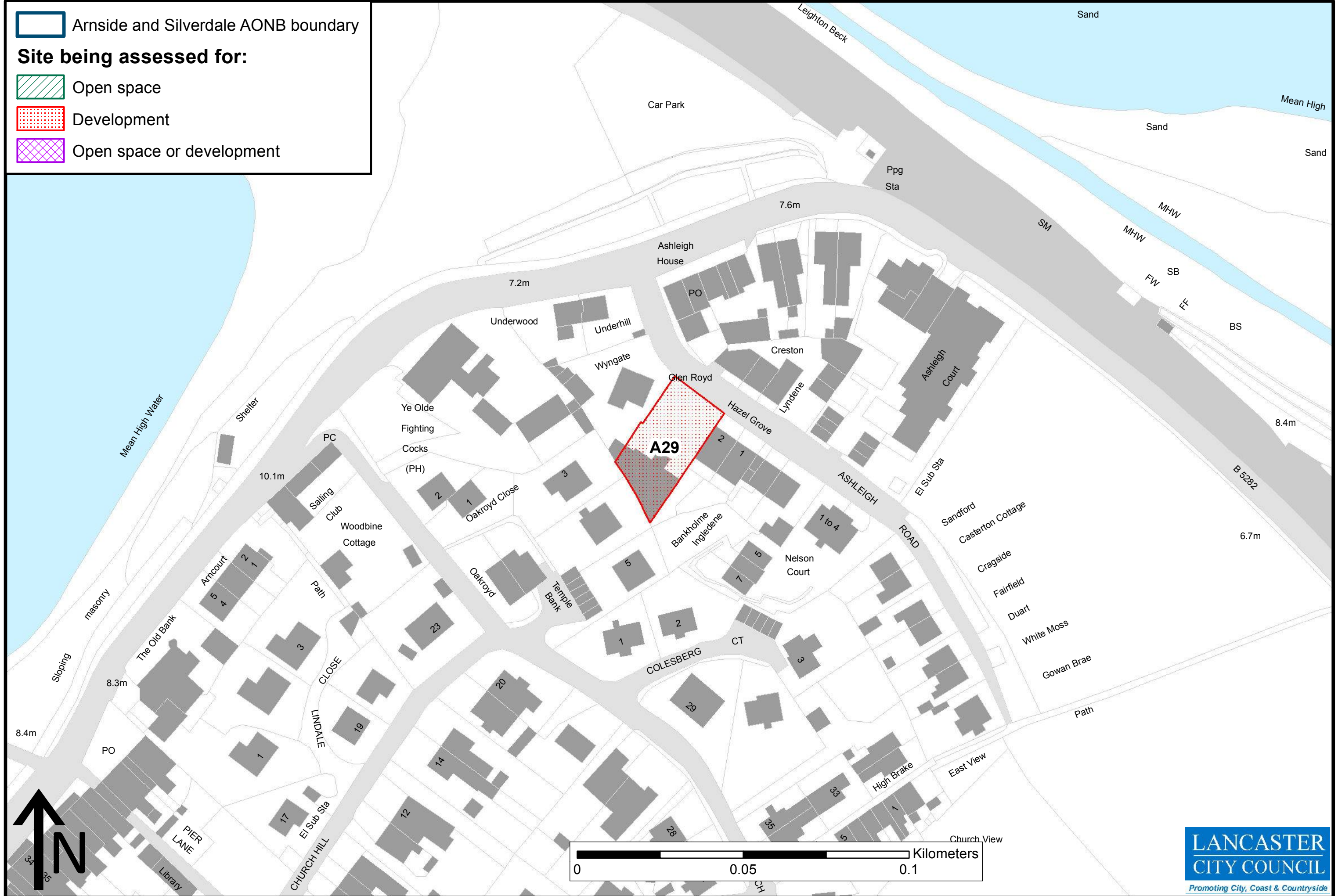
 Arnside and Silverdale AONB boundary

**Site being assessed for:**


 Open space

 Development


 Open space or development





# Site A30: Woodland South of Red Hills Road, Arnside

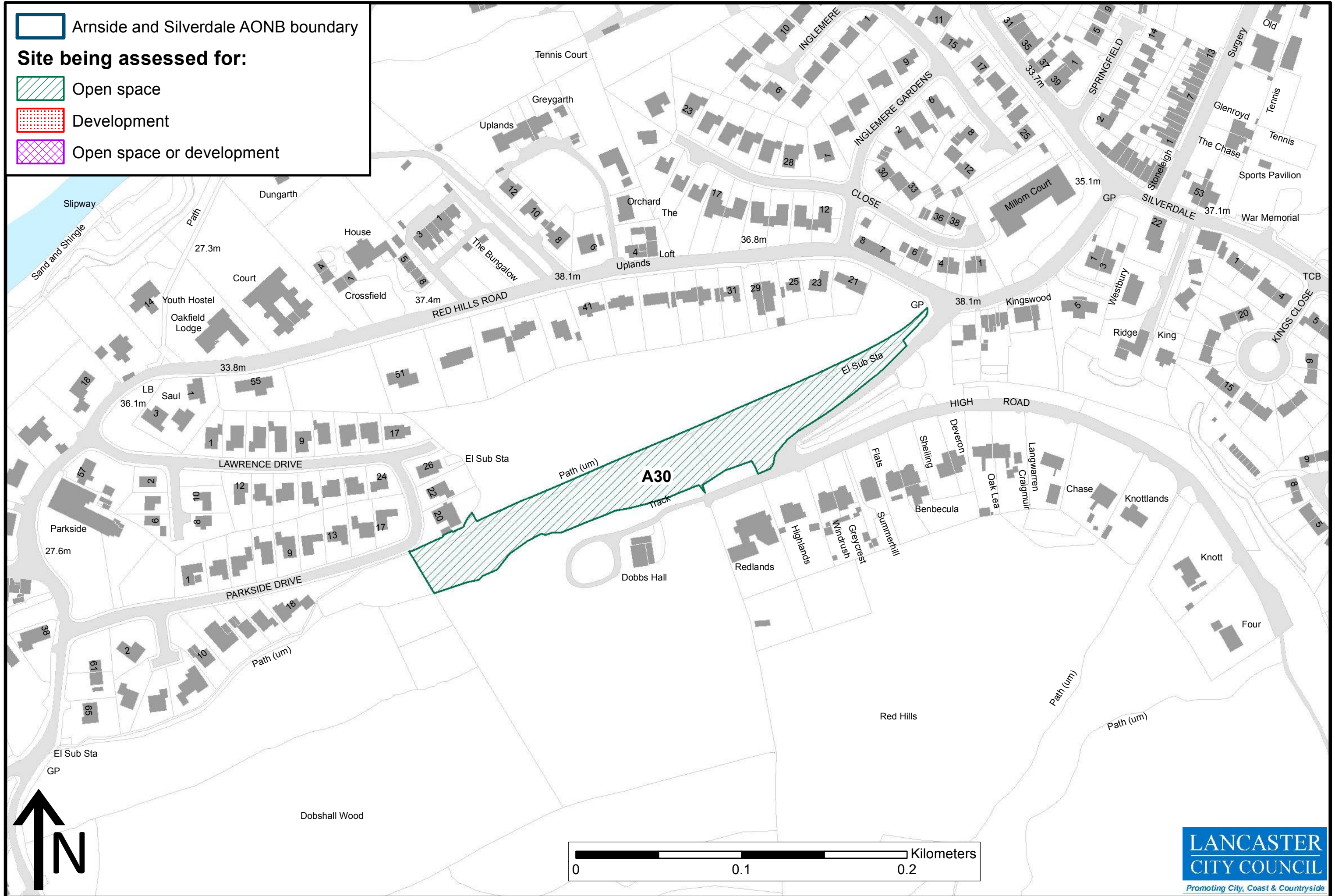
 Arnside and Silverdale AONB boundary

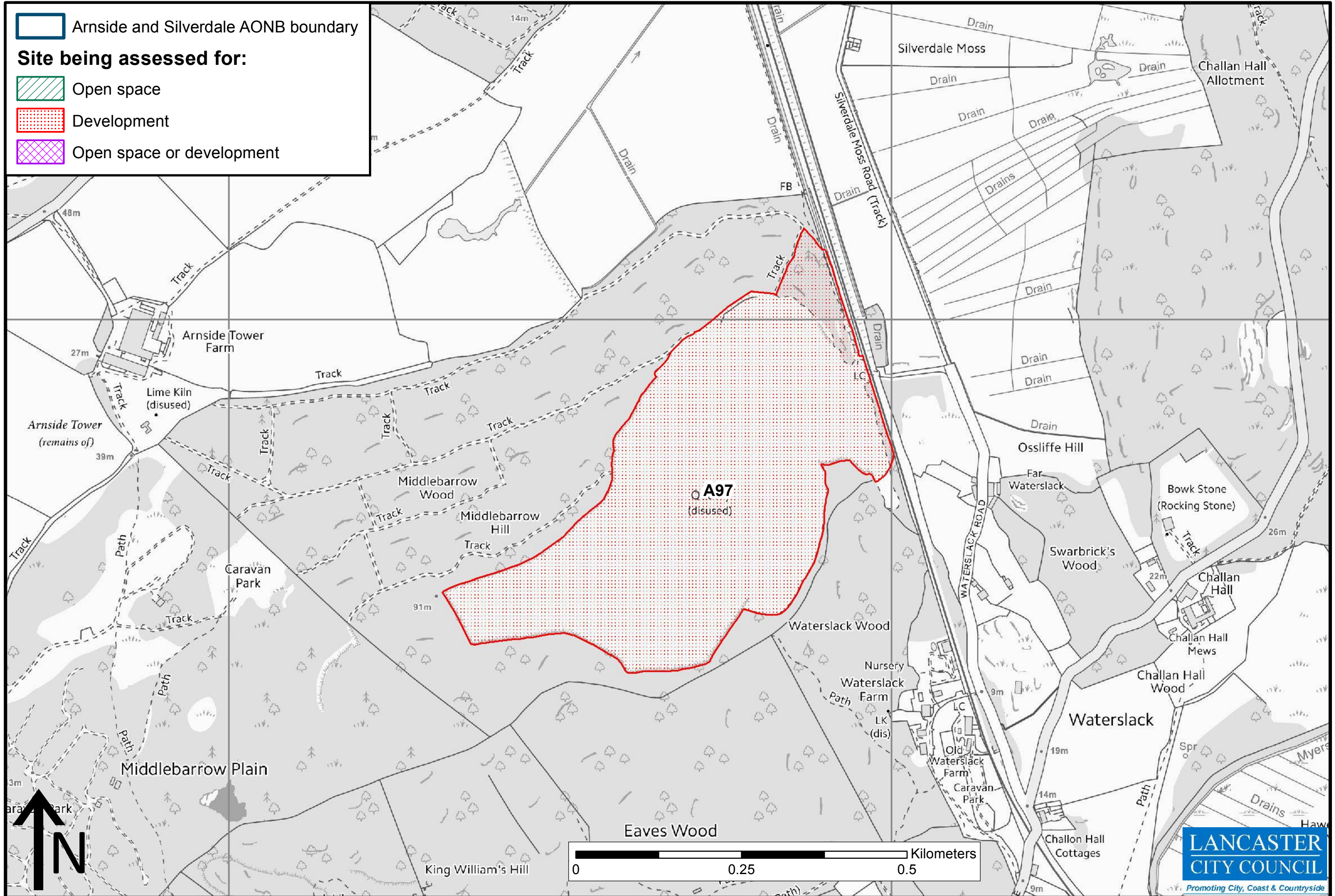
**Site being assessed for:**

 Open space


 Development

 Open space or development










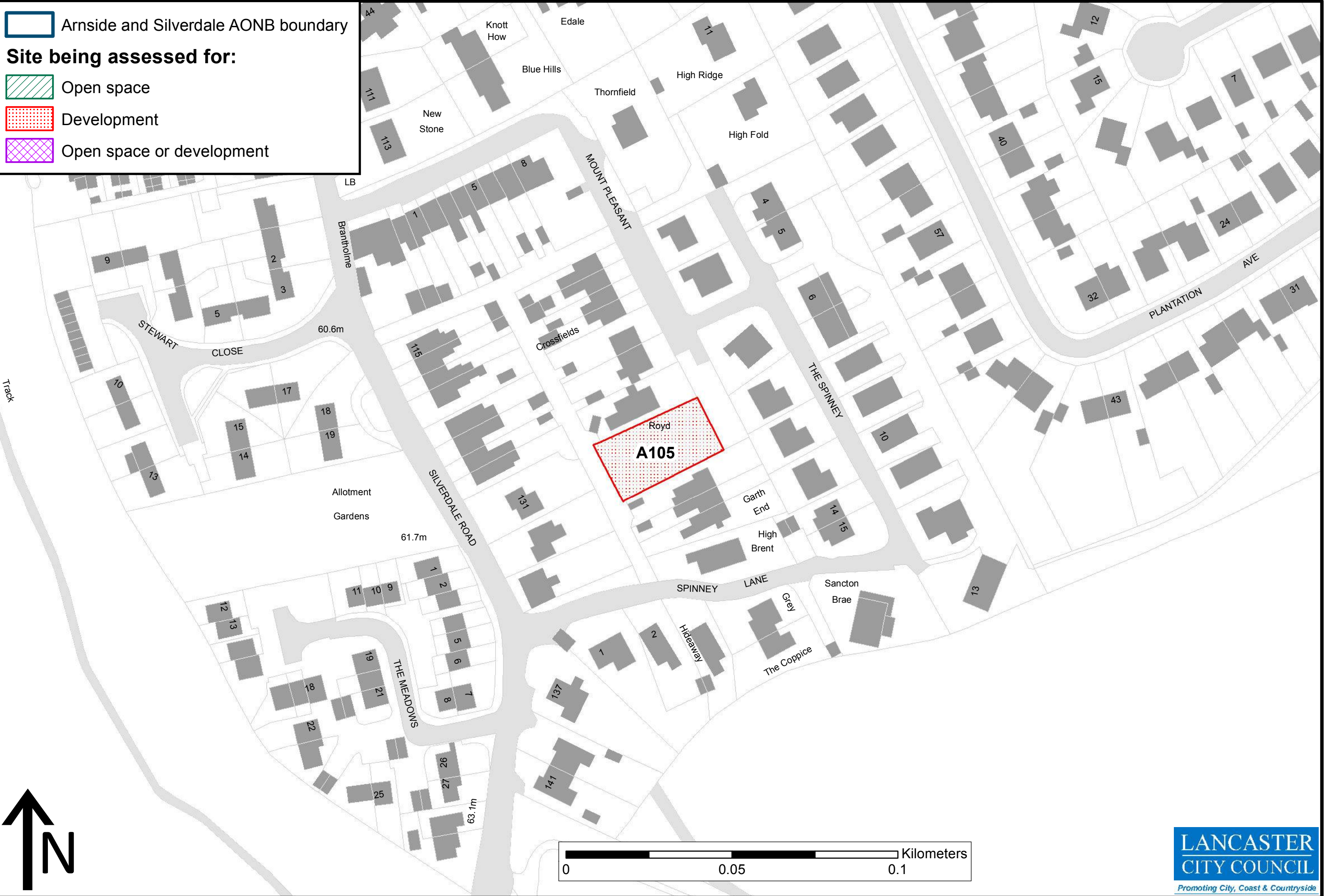
 Arnside and Silverdale AONB boundary

**Site being assessed for:**

 Open space

 Development

 Open space or development



**Arnside and Silverdale AONB boundary**

**Site being assessed for:**

- Open space
- Development
- Open space or development



Arnsdale and Silverdale AONB boundary

**Site being assessed for:**

- Open space
- Development
- Open space or development

